

NOTICE!!

These documents have been scanned!

Do not place un-scanned documents beneath this notice!

Do not remove this notice from this file!

GPO Jacket No. 560-102
Print Order 61540
Rise Business Services, LLC
Job=AZ15 6/24/2019



Box Number= AZ15127



Claim Begin-End: AMC428215-AMC428216

1 Initial Receipt



AZ15127-17

AMC427738-AMC428278

United States Department of the Interior
Bureau of Land Management
 LANDS/RECREATION & PLANNING
 ONE N CENTRAL AVE
 PHOENIX, AZ 85004 -2203
 Phone: 602-417-9200



Receipt

No: 3030793

Transaction #: 3121174	
Date of Transaction: 05/12/2014	
CUSTOMER:	
ALLAN GUTHMILLER 1561 TURF DR HENDERSON, NV 89002-9329 US	

LINE #	QTY	DESCRIPTION	REMARKS	UNIT PRICE	TOTAL
1	2.00	LOCATABLE MINERALS / MINING CLAIMS-NEW, UNADJUD, ONE OR MORE AUTH NOS / NEW MINING CLAIM LOCATION FEE \$34 CASES: AMC428215/\$34.00, AMC428216/\$34.00		- n/a -	68.00
2	2.00	LOCATABLE MINERALS / MINING CLAIMS-NEW, UNADJUD, ONE OR MORE AUTH NOS / NEW MINING CLAIM MAINT FEE \$140 CASES: AMC428215/\$140.00, AMC428216/\$140.00		- n/a -	280.00
3	2.00	LOCATABLE MINERALS / MINING CLAIMS-NEW, UNADJUD, ONE OR MORE AUTH NOS / NEW MINING CLAIM PROCESSING FEE CASES: AMC428215/\$20.00, AMC428216/\$20.00		- n/a -	40.00
TOTAL:					\$388.00

PAYMENT INFORMATION			
1	AMOUNT:	388.00	POSTMARKED: 05/06/2014
	TYPE:	CHECK	RECEIVED: 05/08/2014
	CHECK NO:	2826	
	NAME:	GUTHMILLER, ALLAN 1900 CHICKASAW DR HENDERSON NV 89002-9329 US	

REMARKS

This receipt was generated by the automated BLM Collections and Billing System and is a paper representation of a portion of the official electronic record contained therein.

NOTICE!!

These documents have been scanned!

Do not place un-scanned documents beneath this notice!

Do not remove this notice from this file!

GPO Jacket No. 560-102
Print Order 61540
Rise Business Services, LLC
Job=AZ15 6/24/2019



Box Number= AZ15127



Claim Begin-End: AMC428215-AMC428216

2 Correspondence



AZ15127-17

AMC427738-AMC428278

**NO
DOCUMENTS
FOUND**

NO DOCUMENTS FOUND
NO DOCUMENTS FOUND

NOTICE!!

These documents have been scanned!

Do not place un-scanned documents beneath this notice!

Do not remove this notice from this file!

GPO Jacket No. 560-102
Print Order 61540
Rise Business Services, LLC
Job=AZ15 6/24/2019



Box Number= AZ15127



Claim Begin-End: AMC428215-AMC428216

3 Transfers



AZ15127-17

AMC427738-AMC428278

**NO
DOCUMENTS
FOUND**

NO DOCUMENTS FOUND
NO DOCUMENTS FOUND

NOTICE!!

These documents have been scanned!

Do not place un-scanned documents beneath this notice!

Do not remove this notice from this file!

GPO Jacket No. 560-102
Print Order 61540
Rise Business Services, LLC
Job=AZ15 6/24/2019



Box Number= AZ15127



Claim Begin-End: AMC428215-AMC428216

4 Annual Filings



AZ15127-17

AMC427738-AMC428278

UNITED STATES
DEPARTMENT OF THE INTERIOR
BUREAU OF LAND MANAGEMENT

MAINTENANCE FEE WAIVER CERTIFICATION

SEE INSTRUCTIONS ON PAGE 2

AZ BLM #306

214

Amc 428215

FORM APPROVED
OMB NO. 1004-0114

Expires: January 31, 2020

Amc 431308

- This small miner waiver is filed for the assessment year beginning on September 1, ~~2017~~ and ending on September 1, ~~2018~~.
- The undersigned and all related parties owned ten or fewer mining claims, mill, or tunnel sites located and maintained on Federal lands in the United States of America on September 1, ~~2018~~.
- The undersigned have performed the assessment work required by law for each mining claim listed prior to filing this waiver and understand that by filing this form, the undersigned must file an affidavit of assessment work with the Bureau of Land Management (BLM) by the December 30th following the filing of this waiver.
- The undersigned understand that if the assessment work obligation has not yet come due under 30 U.S.C. 28 (for those claims in their first assessment year only), a notice of intent to hold reciting this condition must be recorded by the December 30th following the filing of this waiver.
- The undersigned understand that mill and tunnel sites may also be listed on this waiver and be waived from payment of the maintenance fee, and that a notice of intent to hold for these sites is required to be filed with the BLM by the December 30th following the filing of this waiver.
- The undersigned understand and acknowledge that pursuant to 43 U.S.C. 1212 and 18 U.S.C. 1001, the filing or recording of a false, fictitious, or fraudulent document with the BLM may result in a fine of up to \$250,000, a prison term not to exceed five years, or both.
- The mining claims, mill or tunnel sites for which this waiver from payment of the maintenance fees is requested are:

CLAIM OR SITE NAME	BLM RECORDATION SERIAL NUMBER
1. GOT MINE	Amc 428215 (913)
2. GOT MINE 2	Amc 428216
3. GOT MINE 3	Amc 431308
4.	
5.	
6.	
7.	
8.	
9.	
10.	

ENTERED
AUG 10 2018
BY: [Signature]

RECEIVED
BLM AZ STATE OFFICE
2018 AUG 10 P 3:05
PHOENIX, ARIZONA

The owner(s) (claimants) of the above mining claims and sites are:

3 of ALLAN GUTHMILLER
(Owner's Name - Please Print)

[Signature]
(Owner's Signature)

1561 TURF DR. ✓
(Owner's Mailing Address)

HENDERSON NV 89002
(City) (State) (Zip Code)

1 of WILLIAM VORCE
(Owner's Name - Please Print)

[Signature]
(Owner's Signature)

1561 TURF DR. ✓
(Owner's Mailing Address)

HENDERSON NV 89002
(City) (State) (Zip Code)

Owner's Name - Please Print

Owner's Signature

ENTERED SEP 05 2018

Owner's Mailing Address

(City)

(State)

(Zip Code)

Owner's Name - Please Print

Owner's Signature

Owner's Mailing Address

(City)

(State)

(Zip Code)

(Continued on page 2)

[Handwritten initials]

UNITED STATES
DEPARTMENT OF THE INTERIOR
BUREAU OF LAND MANAGEMENT

MAINTENANCE FEE WAIVER CERTIFICATION

SEE INSTRUCTIONS ON PAGE 2

FORM APPROVED
OMB NO. 1004-0114
Expires: January 31, 2020

Attached to
FILE
CLAIM

214
428215
431308

- This small miner waiver is filed for the assessment year beginning on September 1, 2018 and ending on September 1, 2019.
- The undersigned and all related parties owned ten or fewer mining claims, mill, or tunnel sites located and maintained on Federal lands in the United States of America on September 1, 2018.
- The undersigned have performed the assessment work required by law for each mining claim listed prior to filing this waiver and understand that by filing this form the undersigned must file an affidavit of assessment work with the Bureau of Land Management (BLM) by the December 30th following the filing of this waiver.
- The undersigned understand that if the assessment work obligation has not yet come due under 30 U.S.C. 28 (for those claims in their first assessment year only), a notice of intent to hold reciting this condition must be recorded by the December 30th following the filing of this waiver.
- The undersigned understand that mill and tunnel sites may also be listed on this waiver and be waived from payment of the maintenance fee, and that a notice of intent to hold for these sites is required to be filed with the BLM by the December 30th following the filing of this waiver.
- The undersigned understand and acknowledge that pursuant to 43 U.S.C. 1212 and 18 U.S.C. 1001, the filing or recording of a false, fictitious, or fraudulent document with the BLM may result in a fine of up to \$250,000, a prison term not to exceed five years, or both.
- The mining claims, mill or tunnel sites for which this waiver from payment of the maintenance fees is requested are:

CLAIM OR SITE NAME	BLM RECORDATION SERIAL NUMBER
1. GOT MINE	AMC 428215
2. GOT MINE 2	AMC 428216
3. GOT MINE 3	AMC 431308
4.	
5.	
6.	
7.	
8.	
9.	
10.	

RECEIVED
BLM AZ STATE OFFICE
2018 AUG 10 P 3:05
PHOENIX, ARIZONA

The owner(s) (claimants) of the above mining claims and sites are:

ALLAN GUTHMILLER
(Owner's Name - Please Print)
1561 TURF DR.
(Owner's Mailing Address)

Allen Guthmiller
(Owner's Signature)
HENDERSON NV 89002
(City) (State) (Zip Code)

WILLIAM VORCE
(Owner's Name - Please Print)
1561 TURF DR.
(Owner's Mailing Address)

William Vorce
(Owner's Signature)
HENDERSON NV 89002
(City) (State) (Zip Code)

Owner's Name - Please Print
Owner's Mailing Address

Owner's Signature
(City) (State) (Zip Code)

Owner's Name - Please Print
Owner's Mailing Address

Owner's Signature
(City) (State) (Zip Code)

RECEIVED
BLM AZ STATE OFFICE
2018 AUG 29 P 3:44
PHOENIX, ARIZONA

DEPARTMENT OF THE INTERIOR
BUREAU OF LAND MANAGEMENT
MINING CLAIMS

Run Date/Time: 8/26/2018 10:02 AM

(MASS) Serial Register Page

01 10-21-1976;090STAT0090;43USC1744

Total Acres

Serial Number

Case Type 384201: PLACER CLAIM

20

AMC428215

Claim Name: GOT MINE

Case Disposition: ACTIVE

Lead File Number

Required Maintenance Fee: \$155.00

AMC428215

Name & Address

Interest Relationship

GUTHMILLER ALLAN

CLAIMANT

1561 TURF DR

HENDERSON, NV 89002-9329

County / State

District

MOHAVE

COUNTY, AZ

COLORADO RIVER DO

Mer Twp Rng Sec

Subdivision

14 0290N 0170W 014

SW

Act Date	Code	Action Text	Action Remarks	Receipt Number
04/20/2014	403	LOCATION DATE		
05/08/2014	395	RECORDATION NOTICE RECD	1	3030793
08/10/2018	480	EVID OF ASSMT FILED	2018	4233113
08/10/2017	483	SMALL MINER CERT FILED	2018	
08/10/2017	480	EVID OF ASSMT FILED	2017	3933046
08/24/2016	483	SMALL MINER CERT FILED	2017	
08/24/2016	480	EVID OF ASSMT FILED	2016	3640844
07/24/2015	483	SMALL MINER CERT FILED	2016	
07/21/2015	480	EVID OF ASSMT FILED	2015	3347998
08/01/2014	483	SMALL MINER CERT FILED	2015	
08/01/2014	480	EVID OF ASSMT FILED	2014	3091947
05/08/2014	484	LOCATION YEAR / MAINTENAN	2014;\$140	3030793
07/21/2014	669	LAND STATUS CHECKED		
05/08/2014	501	ACCT ADV IN LEAD FILE	AMC428215-AMC428216;	

Line Nr

Remarks

RECEIVED
BLM AZ STATE OFFICE
2018 AUG 29 P 2:46
PHOENIX, ARIZONA

DEPARTMENT OF THE INTERIOR
BUREAU OF LAND MANAGEMENT
MINING CLAIMS

Run Date/Time: 8/26/2018 9:54 AM

(MASS) Serial Register Page

Page 1 Of 1

01 10-21-1976;090STAT0090;43USC1744

Total Acres

Serial Number

Case Type 384201: PLACER CLAIM

40

AMC431308

Claim Name: GOT MINE 3

Case Disposition: ACTIVE

Lead File Number

Required Maintenance Fee: \$310.00

AMC431308

Name & Address

Interest Relationship

GUTHMILLER ALLAN		CLAIMANT
1561 TURF DR	HENDERSON, NV 89002-9329	
VORCE WILLIAM		CLAIMANT
1561 TURF DR	HENDERSON, NV 89002-9329	

County / State

District

MOHAVE	COUNTY, AZ	COLORADO RIVER DO
--------	------------	-------------------

Mer Twp Rng Sec

Subdivision

14 0290N 0170W 010	NE
--------------------	----

Act Date	Code	Action Text	Action Remarks	Receipt Number
----------	------	-------------	----------------	----------------

02/24/2015	403	LOCATION DATE		
04/17/2015	395	RECORDATION NOTICE RECD	1	3277481
08/10/2018	480	EVID OF ASSMT FILED	2018	4233113
08/10/2017	483	SMALL MINER CERT FILED	2018	
08/10/2017	480	EVID OF ASSMT FILED	2017	3933046
08/24/2016	483	SMALL MINER CERT FILED	2017	
08/24/2016	480	EVID OF ASSMT FILED	2016	3640844
07/24/2015	483	SMALL MINER CERT FILED	2016	
07/21/2015	481	NOTICE OF INTENT TO HOLD	2015	3347998
04/17/2015	484	LOCATION YEAR / MAINTENAN	2015;\$155	3277481
04/17/2015	685	ADDL MAINTENANCE FEE	2015;\$155	3277481
10/20/2016	113	ADDITIONAL INFO RECEIVED	REC'D WVR W/SIGNATURE	
10/05/2016	393	DECISION/NOTICE ISSUED	WVR MISSING SIGNATURE	
06/17/2015	669	LAND STATUS CHECKED		
04/17/2015	501	ACCT ADV IN LEAD FILE	AMC431308;	

← NO SMALL MINER CERT →

RECEIVED
BLM AZ STATE OFFICE
AUG 29 P 2:46
PHOENIX, ARIZONA

Line Nr

Remarks

DEPARTMENT OF THE INTERIOR
BUREAU OF LAND MANAGEMENT
MINING CLAIMS

Run Date/Time: 8/26/2018 10:02 AM

(MASS) Serial Register Page

Page 2 Of 2

01 10-21-1976;090STAT0090;43USC1744

Total Acres

Serial Number

Case Type 384201: PLACER CLAIM

20

AMC428216

Claim Name: GOT MINE 2

Case Disposition: ACTIVE

Lead File Number

Required Maintenance Fee: \$155.00

AMC428215

Name & Address

Interest Relationship

GUTHMILLER ALLAN

CLAIMANT

1561 TURF DR

HENDERSON, NV 89002-9329

County / State

District

MOHAVE

COUNTY, AZ

COLORADO RIVER DO

Mer Twp Rng Sec

Subdivision

14 0290N 0170W 014

NW

Act Date	Code	Action Text	Action Remarks	Receipt Number
04/20/2014	403	LOCATION DATE		
05/08/2014	395	RECORDATION NOTICE RECD	1	3030793
08/10/2018	480	EVID OF ASSMT FILED	← NO SMALL MINER CERT →	4233113
08/10/2017	483	SMALL MINER CERT FILED	2018	
08/10/2017	480	EVID OF ASSMT FILED	2017	3933046
08/24/2016	483	SMALL MINER CERT FILED	2017	
08/24/2016	480	EVID OF ASSMT FILED	2016	3640844
07/24/2015	483	SMALL MINER CERT FILED	2016	
07/21/2015	480	EVID OF ASSMT FILED	2015	3347998
08/01/2014	483	SMALL MINER CERT FILED	2015	
08/01/2014	480	EVID OF ASSMT FILED	2014	3091947
05/08/2014	484	LOCATION YEAR / MAINTENAN	2014;\$140	3030793
07/21/2014	669	LAND STATUS CHECKED		
05/08/2014	501	ACCT ADV IN LEAD FILE	AMC428215-AMC428216;	

Line Nr

Remarks

RECEIVED
BLM AZ STATE OFFICE
218 AUG 29 P 2:46
PHOENIX, ARIZONA

Allan Guthmiller
1561 Turf Dr.
Henderson, NV 89002
702-496-5475

27 Aug 2018

RECEIVED
BLM AZ STATE OFFICE
2018 AUG 29 P 2:41
PHOENIX, ARIZONA

BLM
1 North Central Ave
Phoenix, AZ 85004-4427

Dear BLM,

Enclosed is evidence that I filed my Small Miner's "Maintenance Fee Waiver Certification" with the appropriate signatures, and was received by your office on Aug 10, 2018. This is the copy that you sent me was Postmarked 16 Aug 18. You still have the original document (stamped with blue ink) somewhere in your files.

While viewing the LR 2000, I noticed that your records indicate that my Small Miner's "Maintenance Fee Waiver Certification" was not filed. Can you please update your database to reflect that this document has been filed?

Thank you.

Kind regards,



Allan Guthmiller

POSTAGE REQUIRED



VISIT US AT USPS.COM®
ORDER FREE SUPPLIES ONLINE

EP14F July 2013
OD: 12.5 x 9.5

PS00001000014

PRIORITY MAIL ★

-  DATE OF DELIVERY SPECIFIED
 -  USPS TRACKING™ INCLUDED
 -  INSURANCE INCLUDED*
 -  PICKUP AVAILABLE
- * Domestic only

WHEN USED INTERNATIONALLY,
A CUSTOMS DECLARATION
LABEL MAY BE REQUIRED.

RECEIVED
BLM AZ STATE OFFICE
2018 AUG 29 P 2:45
PHOENIX, ARIZONA



 UNITED STATES POSTAL SERVICE®		Click-N-Ship®	
P	usps.com \$6.70 US POSTAGE Flat Rate Env	9405 5036 9930 0284 9822 82 0067 0000 0038 5004	
			
	08/27/2018	Mailed from 89002	062S0000001308
PRIORITY MAIL 2-DAY™			
ALLAN GUTHMILLER 1561 TURF DR HENDERSON NV 89002-9329		Expected Delivery Date: 08/29/18 0006	
Carrier -- Leave if No Response			C041
SHIP TO: U.S. DEPT. OF THE INTERIOR BUREAU OF LAND MANAGEMENT 1 N CENTRAL AVE STE 800 PHOENIX AZ 85004-4427			
USPS TRACKING #			
			
9405 5036 9930 0284 9822 82			
Electronic Rate Approved #038555749			

packaging is the property of the U.S. Postal Service and is provided solely for use in sending Priority Mail shipments. Misuse may be a violation of federal law. This packaging is not for resale. EP14F © U.S. Postal Service; July 2013; All rights reserved.

When Recorded Return Document to:
ALLAN GUTHMILLER
1561 TURF DR.
HENDERSON, NV 89002

AMC428215
 431308

Check here is this is a change of address.
 Telephone: 702-496-5475
 E-mail address: RTMC-ALLAN@COX.NET

AFFIDAVIT OF PERFORMANCE OF ANNUAL WORK

1. State of Arizona. County of MOJAVE ss:
 2. I (Name) ALLAN GUTHMILLER
 3. Reside at (Address) 1561 TURF DR.
 City HENDERSON County CLARK

RECEIVED
 BLM AZ STATE OFFICE
 2018 AUG 10 P 3:05
 PHOENIX, ARIZONA
 BLM
 Date
 Stamp

State NV Zip 89002 being duly sworn, depose and say that I am a citizen of the United States, more than eighteen years of age, and that all of the facts set forth in this affidavit, subject to the provisions and penalties of 18 U.S.C. 1001 pertaining to the filing of false, fictitious, or fraudulent statements with the United States, are true and correct according to the best of my knowledge, information and belief.
 4. Owner's name and address (If not shown in Items 1-3 above).

5. That I am personally acquainted with the mining claim(s). The work and improvements were made by and at the expense of the owner(s) of said claim(s). Said contiguous group of claims, listed on this document, are situated in the LOST BASIN (optional) Mining District; MOJAVE County, Arizona.

Line No.	AMC NUMBER	CLAIM/SITE NAME	COUNTY RECORDER DATA (If available)	TWP	RNG	SEC
1	428215	GOT MINE	2014033353	29N	17W	14
2	428216	GOT MINE 2	2014033353	29N	17W	14
3	431308	GOT MINE 3	2015077231	29N	17W	10
4						
5						
6						

ENTERED
 AUG 23 2018
 BY: [Signature]

RECEIVED
BLM AZ STATE OFFICE
2018 AUG 10 P 3:05
PHOENIX, ARIZONA

BLM
Date
Stamp

7						
8						
9						
10						

6. That between the dates starting at 12 o'clock noon on September 1, 20 17 and ending at 12 o'clock noon on September 1, 20 18 at least \$ 100 dollars worth of work and improvements were done and performed upon said claim(s) or upon one or more of a contiguous group of claims for the benefit of all, wholly or partly outside of a contiguous group of claims for the benefit of all, not including the location work.

7. That the following persons were employed to perform the work and improvements described herein: _____
ALLAN GUTHMILLER, BILL VORCE

8. That the work and improvements performed were: DRILLING, DRIFTING, EXCAVATING,
ROAD IMPROVEMENT, MEALS FOR CREW

9. Dated: 8-6-18 Signature: Allan Guthmiller Bill Vorce

SUBSCRIBED AND SWORN TO before me, a Notary Public, this _____ day of _____ 20 _____

By: _____

Notary Public _____

My Commission Expires _____

Bureau of Land Management
Arizona State Office
www.blm.gov/az

No. of Claims: 3 x \$10 = 30⁰⁰
Check No.: _____ Init. _____
Receipt No.: 4833113
For BLM Use Only

Affidavit of Performance of Annual Work (addendum) Assessment year 2018

Date	Claim	Description	Rate	Value
9-23-17	AMC 428215	Drilling / Survey	8 hr. x \$15/hr.	\$120
9-23-17	AMC 428215	Meals for crew	2 x \$7.00 each	14
9-24-17	AMC 428215	Drifting/Excavate	8 hr. x \$15/hr.	120
9-24-17	AMC 428215	Meals for Crew	2 x \$7.00 each	14
11-18-17	AMC 428215	Drilling/Survey	8 hr. x \$15/hr.	120
11-18-17	AMC 428215	Meals for crew	2 x \$7.00 each	14
1-13-18	AMC 428215	Road Improvement	4 hr. x \$15/hr.	60
			Total	\$462

Date	Claim	Description	Rate	Value
1-14-18	AMC 428216	Road Improvement	4 hr. x \$15/hr.	60
1-20-18	AMC 428216	Drilling/Survey	4 Hr. x \$15/hr.	60
1-20-18	AMC 428216	Meals for crew	2 x \$7.00 each	14
2-17-18	AMC 428216	Drilling/Survey	8 hr. x \$15/hr.	120
2-17-18	AMC 428216	Meals for crew	2 x \$7.00 each	14
6-2-18	AMC 428216	Drilling/Survey	8 hr. x \$15/hr.	120
6-2-18	AMC 428216	Meals for crew	2 x \$7.00 each	14
			Total	\$402

Date	Claim	Description	Rate	Value
10-28-18	AMC 431308	Road Improvement	4 hr. x \$15/hr.	60
10-29-18	AMC 431308	Drifting/excavate	7 hr. x \$15/hr.	105
10-29-18	AMC 431308	Meals for crew	2 x \$7.00 each	14
11-11-18	AMC 431308	Drifting/excavate	8 hr. x \$15/hr.	120
11-11-18	AMC 431308	Meals for crew	2 x \$7.00 each	14
12-9-18	AMC 431308	Drifting/excavate	8 hr. x \$15/hr.	120
12-9-18	AMC 431308	Meals for crew	2 x \$7.00 each	14
2-3-18	AMC 431308	Drifting/excavate	8 hr. x \$15/hr.	120
2-3-18	AMC 431308	Meals for crew	2 x \$7.00 each	14
3-24-18	AMC 431308	Drilling/Survey	8 hr. x \$15/hr.	120
3-24-18	AMC 431308	Meals for crew	2 x \$7.00 each	14
3-25-18	AMC 431308	Drifting/excavate	8 hr. x \$15/hr.	120
3-25-18	AMC 431308	Meals for crew	2 x \$7.00 each	14
4-7-18	AMC 431308	Drifting/excavate	8 hr. x \$15/hr.	120
4-7-18	AMC 431308	Meals for crew	2 x \$7.00 each	14
4-8-18	AMC 431308	Drifting/excavate	8 hr. x \$15/hr.	120

PHOENIX, ARIZONA
 2018 AUG 10 P 3:05
 BLM AT STATE OFFICE

4-8-18	AMC 431308	Meals for crew	2 x \$7.00 each	14
5-12-18	AMC 431308	Drifting/excavate	8 hr. x \$15/hr.	120
5-12-18	AMC 431308	Meals for crew	2 x \$7.00 each	14
5-13-18	AMC 431308	Drifting/excavate	8 hr. x \$15/hr.	120
5-13-18	AMC 431308	Meals for crew	2 x \$7.00 each	14
6-9-18	AMC 431308	Drifting/excavate	8 hr. x \$15/hr.	120
6-9-18	AMC 431308	Meals for crew	2 x \$7.00 each	14
6-23-18	AMC 431308	Drifting/excavate	8 hr. x \$15/hr.	120
6-23-18	AMC 431308	Meals for crew	2 x \$7.00 each	14
6-24-18	AMC 431308	Drifting/excavate	8 hr. x \$15/hr.	120
6-24-18	AMC 431308	Meals for crew	2 x \$7.00 each	14
7-7-18	AMC 431308	Drifting/excavate	8 hr. x \$15/hr.	120
7-7-18	AMC 431308	Meals for crew	2 x \$7.00 each	14
			Total	\$1,996

Name: Allan Guthmiller

Date: 8-6-18

Signature: 

RECEIVED
BI MAZ STATE OFFICE
2018 AUG 10 P 3:05
PHOENIX, ARIZONA

This envelope is made from post-consumer waste. Please recycle - 25111

PRESS FIRMLY TO SEAL

PRIORITY MAIL

RECEIVED
BLM AZ STATE OFFICE

200 AUG 10 P 3:05

PHOENIX, ARIZONA

WHEN USED INTERNATIONALLY,
A JUSTICE DECLARATION
LABEL MAY BE REQUIRED.

* Domestic only

- PICKUP AVAILABLE
- INSURANCE INCLUDED
- USPS TRACKING™ INC
- DATE OF DELIVERY SET



EPI4F July 2013
OD: 12.5 x 9.5

VISIT US AT USPS.COM
ORDER FREE SUPPLIES ONLINE



UNITED STATES POSTAL SERVICE®		Click-N-Ship®	
P	usps.com \$6.70 US POSTAGE Flat Rate Env	9405 5036 9930 0276 0400 37 0067 0000 0538 5004	
	08/08/2018 0 lb 5 oz Mailed from 89002 062S0000001311		
PRIORITY MAIL 2-DAY™			
ALLAN GUTHMILLER 1561 TURF DR HENDERSON NV 89002-9329		Expected Delivery Date: 08/10/18 0006	
Carrier -- Leave if No Response			C041
SHIP TO: DEPT. OF THE INTERIOR - BUREAU OF LAND 1 N CENTRAL AVE STE 800 PHOENIX AZ 85004-4427			
USPS TRACKING #			
9405 5036 9930 0276 0400 37			
Electronic Rate Approved #038555749			

PRESS FIRMLY TO SEAL

PRIORITY MAIL
POSTAGE REQUIRED

United States Department of the Interior
Bureau of Land Management
 DIV OF LANDS, MINRLS & ENERGY
 ONE N CENTRAL AVE
 PHOENIX, AZ 85004 -4427
 Phone: 602-417-9200

Receipt

No: 4233113

Transaction #: 4348450	
Date of Transaction: 08/13/2018	
CUSTOMER:	
ALLAN GUTHMILLER 1561 TURF DR HENDERSON, NV 89002-9329 US	

LINE #	QTY	DESCRIPTION	REMARKS	UNIT PRICE	TOTAL
1	1.00	LOCATABLE MINERALS / MINING CLAIMS- NOT NEW-UNADJUD, ONE AUTH NO. ONLY / MINING CLAIM MONEY RECEIVED CASES: AMC428215/\$30.00	POL 2018/3 WAV	- n/a -	30.00
TOTAL:					\$30.00

PAYMENT INFORMATION			
1	AMOUNT:	30.00	POSTMARKED: N/A
	TYPE:	CHECK	RECEIVED: 08/10/2018
	CHECK NO:	2882	
	NAME:	GUTHMILLER, ALLAN 1561 TURF DR HENDERSON NV 89002-9329 US	

REMARKS

This receipt was generated by the automated BLM Collections and Billing System and is a paper representation of a portion of the official electronic record contained therein.

UNITED STATES
DEPARTMENT OF THE INTERIOR
BUREAU OF LAND MANAGEMENT

178
JMC

Amc 428215
431308

MAINTENANCE FEE WAIVER CERTIFICATION

FORM APPROVED
OMB NO. 1004-0114
Expires: January 31, 2020

SEE INSTRUCTIONS ON PAGE 2

1. This small miner waiver is filed for the assessment year beginning on September 1, ~~2016~~²⁰¹⁷ and ending on September 1, ~~2017~~²⁰¹⁸.
2. The undersigned and all related parties owned ten or fewer mining claims, mill, or tunnel sites located and maintained on Federal lands in the United States of America on September 1, 2017.
3. The undersigned have performed the assessment work required by law for each mining claim listed prior to filing this waiver and understand that by filing this form, the undersigned must file an affidavit of assessment work with the Bureau of Land Management (BLM) by the December 30th following the filing of this waiver.
4. The undersigned understand that if the assessment work obligation has not yet come due under 30 U.S.C. 28 (for those claims in their first assessment year only), a notice of intent to hold reciting this condition must be recorded by the December 30th following the filing of this waiver.
5. The undersigned understand that mill and tunnel sites may also be listed on this waiver and be waived from payment of the maintenance fee, and that a notice of intent to hold for these sites is required to be filed with the BLM by the December 30th following the filing of this waiver.
6. The undersigned understand and acknowledge that pursuant to 43 U.S.C. 1212 and 18 U.S.C. 1001, the filing or recording of a false, fictitious, or fraudulent document with the BLM may result in a fine of up to \$250,000, a prison term not to exceed five years, or both.
7. The mining claims, mill or tunnel sites for which this waiver from payment of the maintenance fees is requested are:

CLAIM OR SITE NAME	BLM RECORDATION SERIAL NUMBER
1. GOT MINE	Amc 428215
2. GOT MINE 2	Amc 428216
3. GOT MINE 3	Amc 431308
4.	
5.	
6.	
7.	
8.	
9.	
10.	

RECEIVED
 BLM ASSESSMENT OFFICE
 2017 AUG 10 P 3:20
 PHOENIX, ARIZONA

The owner(s) (claimants) of the above mining claims and sites are:

ALLAN GUTHMILLER
(Owner's Name - Please Print)

Allan Guthmiller
(Owner's Signature)

1561 TURF DR.
(Owner's Mailing Address)

HENDERSON NV 89002
(City) (State) (Zip Code)

WILLIAM VORCE
(Owner's Name - Please Print)

William Vorce
(Owner's Signature)

1561 TURF DR.
(Owner's Mailing Address)

HENDERSON NV 89002
(City) (State) (Zip Code)

(Owner's Name - Please Print)

(Owner's Signature)

(Owner's Mailing Address)

(City) (State) (Zip Code)

(Owner's Name - Please Print)

(Owner's Signature)

(Owner's Mailing Address)

(City) (State) (Zip Code)

483
INTERESTED
 SEP 06 2017
 BY: *JMC*

BLM

428215

431308

When Recorded Return Document to:

ALLAN GUTH MILLER
1561 TURF DR.
HENDERSON, NV 89002

Check here is this is a change of address.

Telephone: 702-496-5475

E-mail address: RTMC-ALLAN@COX.NET


AFFIDAVIT OF PERFORMANCE OF ANNUAL WORK

1. State of Arizona, County of MOJAVE ss:

2. I (Name) ALLAN GUTH MILLER

3. Reside at (Address) 1561 TURF DR.

City HENDERSON County CLARK



State NV Zip 89002 being duly sworn, depose and say that I am a citizen of the United States, more than eighteen years of age, and that all of the facts set forth in this affidavit, subject to the provisions and penalties of 18 U.S.C. 1001 pertaining to the filing of false, fictitious, or fraudulent statements with the United States, are true and correct according to the best of my knowledge, information and belief.

4. Owner's name and address (If not shown in Items 1-3 above).

5. That I am personally acquainted with the mining claim(s). The work and improvements were made by and at the expense of the owner(s) of said claim(s). Said contiguous group of claims, listed on this document, are situated in the

LOST BASIN (optional) Mining District; MOJAVE County, Arizona.

Line No.	AMC NUMBER	CLAIM/SITE NAME	COUNTY RECORDER DATA (If available)	TWP	RNG	SEC
1	428215	GOT MINE	2014033353	29N	17w	14
2	428216	GOT MINE 2	2014033353	29N	17w	14
3	431308	GOT MINE 3	201507231	29N	17w	10
4						
5						
6						

Form: MCF108

Revised July 2014

Page 1 of 2



BLM
Date
Stamp

PHOENIX, ARIZONA

2017 AUG 10 P 3:20

RECEIVED

7					
8					
9					
10					

6. That between the dates starting at 12 o'clock noon on September 1, 20 16 and ending at 12 o'clock noon on September 1, 20 17 at least \$ 100 dollars worth of work and improvements were done and performed upon said claim(s) or upon one or more of a contiguous group of claims for the benefit of all, wholly or partly outside of a contiguous group of claims for the benefit of all, not including the location work.

7. That the following persons were employed to perform the work and improvements described herein: ALLAN GUTHMILLER, BILL VORCE

8. That the work and improvements performed were: DRILLING, SURVEY, DRIFTING, EXCAVATING, ROAD IMPROVEMENT, MEALS FOR CREW

9. Dated: 8-3-17 Signature: Allan Guthmiller

SUBSCRIBED AND SWORN TO before me, a Notary Public, this _____ day of _____ 20____

By: _____
Notary Public _____
My Commission Expires _____

Bureau of Land Management
Arizona State Office
www.blm.gov/az

No. of Claims: 3 x \$10 = 30⁰⁰
Check No.: 2850 Init. MLC
Receipt No.: 3933046
For BLM Use Only

Affidavit of Performance of Annual Work (addendum) Assessment year 2017

Date	Claim	Description	Rate	Value
1-14-17	AMC 428215	Drilling / Survey	8 hr. x \$15/hr.	\$120
1-14-17	AMC 428215	Meals for crew	2 x \$7.00 each	14
1-21-17	AMC 428215	Drilling/Survey	8 hr. x \$15/hr.	120
1-21-17	AMC 428215	Meals for Crew	2 x \$7.00 each	14
6-3-17	AMC 428215	Drifting/excavate	8 hr. x \$15/hr.	120
6-3-17	AMC 428215	Meals for crew	2 x \$7.00 each	14
6-4-17	AMC 428215	Road Improvement	4 hr. x \$15/hr.	60
			Total	\$462

Date	Claim	Description	Rate	Value
6-5-17	AMC 428216	Road Improvement	4 hr. x \$15/hr.	60
6-9-17	AMC 428216	Drilling/Survey	4 Hr. x \$15/hr.	60
6-9-17	AMC 428216	Meals for crew	2 x \$7.00 each	14
6-10-17	AMC 428216	Drilling/Survey	8 hr. x \$15/hr.	120
6-10-17	AMC 428216	Meals for crew	2 x \$7.00 each	14
6-11-17	AMC 428216	Drilling/Survey	8 hr. x \$15/hr.	120
6-11-17	AMC 428216	Meals for crew	2 x \$7.00 each	14
			Total	\$402

Date	Claim	Description	Rate	Value
1-28-17	AMC 431308	Road Improvement	1 hr. x \$15/hr.	15
2-10-17	AMC 431308	Drifting/excavate	7 hr. x \$15/hr.	105
2-10-17	AMC 431308	Meals for crew	2 x \$7.00 each	14
2-11-17	AMC 431308	Drifting/excavate	8 hr. x \$15/hr.	120
2-11-17	AMC 431308	Meals for crew	2 x \$7.00 each	14
2-18-17	AMC 431308	Drifting/excavate	8 hr. x \$15/hr.	120
2-18-17	AMC 431308	Meals for crew	2 x \$7.00 each	14
3-3-17	AMC 431308	Drifting/excavate	8 hr. x \$15/hr.	120
3-3-17	AMC 431308	Meals for crew	2 x \$7.00 each	14
3-4-17	AMC 431308	Drilling/Survey	8 hr. x \$15/hr.	120
3-4-17	AMC 431308	Meals for crew	2 x \$7.00 each	14
3-5-17	AMC 431308	Drifting/excavate	8 hr. x \$15/hr.	120
3-5-17	AMC 431308	Meals for crew	2 x \$7.00 each	14
3-18-17	AMC 431308	Drifting/excavate	8 hr. x \$15/hr.	120
3-18-17	AMC 431308	Meals for crew	2 x \$7.00 each	14
3-19-17	AMC 431308	Drifting/excavate	8 hr. x \$15/hr.	120

3-19-17	AMC 431308	Meals for crew	2 x \$7.00 each	14
4-15-17	AMC 431308	Drifting/excavate	8 hr. x \$15/hr.	120
4-15-17	AMC 431308	Meals for crew	2 x \$7.00 each	14
4-16-17	AMC 431308	Drifting/excavate	8 hr. x \$15/hr.	120
4-16-17	AMC 431308	Meals for crew	2 x \$7.00 each	14
5-20-17	AMC 431308	Drifting/excavate	8 hr. x \$15/hr.	120
5-20-17	AMC 431308	Meals for crew	2 x \$7.00 each	14
			Total	\$1,594

Name: Allan Guthmiller

Date: 8-3-17

Signature: 

RECEIVED
 2017 AUG 10 P 3:21
 HUNTER, ANDREW

Allan Guthmiller
1561 Turf Dr.
Henderson, NV 89002

U.S. Dept. of the Interior
Bureau of Land Management
1 North Central Ave, Suite 800
Phoenix, AZ 85004

RECEIVED
BLM AZ STATE OFFICE
2017 AUG 10 P 3:20
PHOENIX, ARIZONA



www.paypal.com



08/08/2017
From 89002
0 lbs 4 ozs

US POSTAGE PAID
Pitney Bowes
ComBasPrice
NO SURCHARGE
024P0007775086



USPS FIRST-CLASS™ PKG

Shannon Hall
1561 Turf Dr.
Henderson NV 89002

0000

C041

U.S. Dept of the Interior
Bureau Of Land Management
1 N Central Ave Ste 800
Phoenix AZ 85004-4427

USPS TRACKING #



9400 1096 9993 8677 3978 26

RECEIVED
2017 AUG 10 P 3: 50
PHOENIX, ARIZONA

United States Department of the Interior
Bureau of Land Management
 DIV OF LANDS, MINRLS & ENERGY
 ONE N CENTRAL AVE
 PHOENIX, AZ 85004 -4427
 Phone: 602-417-9200

Receipt

No: 3933046

Transaction #: 4042625	
Date of Transaction: 08/11/2017	
CUSTOMER:	
ALLAN GUTHMILLER 1561 TURF DR HENDERSON, NV 89002-9329 US	

LINE #	QTY	DESCRIPTION	REMARKS	UNIT PRICE	TOTAL
1	1.00	LOCATABLE MINERALS / MINING CLAIMS- NOT NEW-UNADJUD, ONE AUTH NO. ONLY / MINING CLAIM MONEY RECEIVED CASES: AMC428215/\$30.00	POL 2017/3 WAV	- n/a -	30.00
TOTAL:					\$30.00

PAYMENT INFORMATION			
1	AMOUNT:	30.00	POSTMARKED: 08/09/2017
	TYPE:	CHECK	RECEIVED: 08/10/2017
	CHECK NO:	2850	
	NAME:	GUTHMILLER, ALLAN 1561 TURF DR HENDERSON NV 89002-9329 US	

REMARKS

This receipt was generated by the automated BLM Collections and Billing System and is a paper representation of a portion of the official electronic record contained therein.

UNITED STATES
DEPARTMENT OF THE INTERIOR
BUREAU OF LAND MANAGEMENT

405

AdH

MAINTENANCE FEE WAIVER CERTIFICATION

FORM APPROVED
OMB NO. 1004-0114
Expires: October 31, 2016

428215 431308

SEE INSTRUCTIONS ON PAGE 2

1. This small miner waiver is filed for the assessment year beginning on September 1, 2015 and ending on September 1, 2016.
2. The undersigned and all related parties owned ten or fewer mining claims, mill, or tunnel sites located and maintained on Federal lands in the United States of America on September 1, 2016.
3. The undersigned have performed the assessment work required by law for each mining claim listed prior to filing this waiver and understand that by filing this form, the undersigned must file an affidavit of assessment work with the Bureau of Land Management (BLM) by the December 30th following the filing of this waiver.
4. The undersigned understand that if the assessment work obligation has not yet come due under 30 U.S.C. 28 (for those claims in their first assessment year only), a notice of intent to hold reciting this condition must be recorded by the December 30th following the filing of this waiver.
5. The undersigned understand that mill and tunnel sites may also be listed on this waiver and be waived from payment of the maintenance fee, and that a notice of intent to hold for these sites is required to be filed with the BLM by the December 30th following the filing of this waiver.
6. The undersigned understand and acknowledge that pursuant to 43 U.S.C. 1212 and 18 U.S.C. 1001, the filing or recording of a false, fictitious, or fraudulent document with the BLM may result in a fine of up to \$250,000, a prison term not to exceed five years, or both.
7. The mining claims, mill or tunnel sites for which this waiver from payment of the maintenance fees is requested are:

CLAIM OR SITE NAME	BLM RECORDATION SERIAL NUMBER
1. GOT MINE	Amc 428215 ✓
2. GOT MINE 2	Amc 428216
3. GOT MINE 3	Amc 431308
4.	
5.	
6.	
7.	
8.	
9.	
10.	

RECEIVED
 BLM AZ STATE OFFICE
 2016 AUG 24 P 1:51
 PHOENIX, ARIZONA

The owner(s) (claimants) of the above mining claims and sites are:

<p><u>ALLAN GUTHMILLER</u> (Owner's Name - Please Print)</p> <p><u>1561 TURF DR.</u> (Owner's Mailing Address)</p>	<p><u><i>Allan Guthmiller</i></u> (Owner's Signature)</p> <p><u>MENDERSON</u> <u>NV</u> <u>89002</u> (City) (State) (Zip Code)</p>

<p>_____ (Owner's Name - Please Print)</p> <p>_____ (Owner's Mailing Address)</p>	<p>_____ (Owner's Signature)</p> <p>_____ (City) (State) (Zip Code)</p>

<p>_____ (Owner's Name - Please Print)</p> <p>_____ (Owner's Mailing Address)</p>	<p>_____ (Owner's Signature)</p> <p>_____ (City) (State) (Zip Code)</p>

<p>_____ (Owner's Name - Please Print)</p> <p>_____ (Owner's Mailing Address)</p>	<p>_____ (Owner's Signature)</p> <p>_____ (City) (State) (Zip Code)</p>

ENTERED
 483
 SEP 07 2016

FOR BY: *AM*
431308

AM

UNITED STATES
DEPARTMENT OF THE INTERIOR
BUREAU OF LAND MANAGEMENT

405

All

MAINTENANCE FEE WAIVER CERTIFICATION

FORM APPROVED
OMB NO. 1004-0114
Expires: October 31, 2016

428215 431308

SEE INSTRUCTIONS ON PAGE 2

- This small miner waiver is filed for the assessment year beginning on September 1, 2015 and ending on September 1, 2016.
- The undersigned and all related parties owned ten or fewer mining claims, mill, or tunnel sites located and maintained on Federal lands in the United States of America on September 1, 2016.
- The undersigned have performed the assessment work required by law for each mining claim listed prior to filing this waiver and understand that by filing this form, the undersigned must file an affidavit of assessment work with the Bureau of Land Management (BLM) by the December 30th following the filing of this waiver.
- The undersigned understand that if the assessment work obligation has not yet come due under 30 U.S.C. 28 (for those claims in their first assessment year only), a notice of intent to hold reciting this condition must be recorded by the December 30th following the filing of this waiver.
- The undersigned understand that mill and tunnel sites may also be listed on this waiver and be waived from payment of the maintenance fee, and that a notice of intent to hold for these sites is required to be filed with the BLM by the December 30th following the filing of this waiver.
- The undersigned understand and acknowledge that pursuant to 43 U.S.C. 1212 and 18 U.S.C. 1001, the filing or recording of a false, fictitious, or fraudulent document with the BLM may result in a fine of up to \$250,000, a prison term not to exceed five years, or both.
- The mining claims, mill or tunnel sites for which this waiver from payment of the maintenance fees is requested are:

CLAIM OR SITE NAME	BLM RECORDATION SERIAL NUMBER
1. GOT MINE	AMC 428215 ✓
2. GOT MINE 2	AMC 428216
3. GOT MINE 3	AMC 431308
4.	
5.	
6.	
7.	
8.	
9.	
10.	

RECEIVED
 BLM AZ STATE OFFICE
 2016 AUG 24 P 1:51
 PHOENIX, ARIZONA

The owner(s) (claimants) of the above mining claims and sites are:

ALLAN GUTHMILLER
(Owner's Name - Please Print)
1561 TURF DR.
(Owner's Mailing Address)

Allan Guthmiller
(Owner's Signature)
HENDERSON NV 89002
(City) (State) (Zip Code)

WILLIAM VORCE
(Owner's Name - Please Print)
1561 TURF DR
(Owner's Mailing Address)

William Vorce
(Owner's Signature)
HENDERSON NV 89002
(City) (State) (Zip Code)

(Owner's Name - Please Print)
(Owner's Mailing Address)

(Owner's Signature)
(City) (State) (Zip Code)

(Owner's Name - Please Print)
(Owner's Mailing Address)

(Owner's Signature)
(City) (State) (Zip Code)

ENTERED
483
SEP 07 2016

247
FOR
431308

BY: *[Signature]*


RECEIVED
 BLM AZ STATE OFFICE
 2016 OCT 20 P 2:39
 PHOENIX, ARIZONA

[Handwritten initials]

RECEIVED
OFFICE

NOV 30 10 33 AM

PHOENIX, ARIZONA





United States Department of the Interior

BUREAU OF LAND MANAGEMENT

Arizona State Office

One North Central Avenue, Suite 800

Phoenix, Arizona 85004-4427

www.blm.gov/az/

OCT 05 2016



PHOENIX, ARIZONA

2016 OCT 20 P 2:38

RECEIVED
BLM AZ STATE OFFICE

In Reply Refer To:
3800 (9200) RM
AMC431308

CERTIFIED MAIL – RETURN RECEIPT REQUESTED 7016 0340 0000 0063 5566

NOTICE

ALLAN GUTHMILLER
WILLIAM VORCE
1561 TURF DR
HENDERSON, NV 89002-9329

GOT MINE 3
AMC431308

Maintenance Fee Waiver Held for Rejection

This office received the Maintenance Fee Waiver Certification (waiver) for the above listed mining claim(s). The waiver is not properly completed and does not meet the annual filing requirements.

In accordance with 43 Code of Federal Regulations (CFR) 3835.10, the name, address, and original signatures of all owners of the mining claim must be included on the waiver form. Please correct the discrepancy as noted below:

- Not all owners of the mining claims are listed on the waiver. The names and addresses of all claim owners are required to be listed on the waiver. A Serial Register Page is enclosed listing all of the claim owners.
- Not all owners of the mining claims have signed the document. Please obtain the missing signatures on the enclosed copy of the waiver.
- If an agent signs, he should sign his own name, print his name, and identify himself as signing on behalf of an owner. A Power of Attorney must also accompany the waiver document. The execution date on the Power of Attorney must be current within 3 years.

In order to correct the defect in the waiver, per 43 CFR 3835.93, you must provide this office with the requested information within 60 days of your receipt of this notice. If you are unable to provide this information, you have the option of paying the annual maintenance fee of \$155 per claim (\$155 per 20 acres for placer claims larger than 20 acres). If we do not receive the requested corrections or the maintenance fees within the 60 day time frame, the claim(s) will be declared forfeited and closed.

Please include your AMC serial number on all correspondence. If additional information is required, please contact RéAnn Myers at 602-417-9413.



Rebecca Heick
Deputy State Director
Lands, Minerals and Energy Division

Enclosure(s)

RECEIVED
BLM AZ STATE OFFICE
2016 OCT 20 P 2:38
PHOENIX, ARIZONA

Allan W. Guthmiller
1561 Turf Drive
Henderson, NV 89002

LAS VEGAS NV 890

17 OCT 2016 PM 4 L



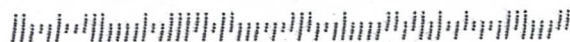
RECEIVED
BLM AZ STATE OFFICE

2016 OCT 20 P 2:23

PHOENIX, ARIZONA

BUREAU OF LAND MANAGEMENT
ONE NORTH CENTRAL AVE, SUITE 200
PHOENIX, AZ 85004-4427

85004-442700



**DEPARTMENT OF THE INTERIOR
BUREAU OF LAND MANAGEMENT
MINING CLAIMS**

(LIVE) Serial Register Page

Run Date/Time: 09/21/2016 12:17 PM

Page 1 of 1

01 10-21-1976;090STAT0090;43USC1744

Case Type 384201: PLACER CLAIM

Claim Name: GOT MINE 3

Commodity :

Case Disposition: ACTIVE

Required Maintenance Fee: \$310.00

**Total Acres
40.000**

**Serial Number
AMC431308
Lead File Number
AMC431308**

Name & Address			Int	Rel		
VORCE WILLIAM	1561 TURF DR	HENDERSON, NV 89002-9329	CLAIMANT			
GUTHMILLER ALLAN	1561 TURF DR	HENDERSON, NV 89002-9329	CLAIMANT			
Mer Twp	Rng	Sec	Quadrant	District/Field Office	County	
14	0290N	0170W	010	NE	KINGMAN FO	MOHAVE

Act Date	Code	Action	Action Remarks	Receipt Number
02/24/2015	403	LOCATION DATE		
04/17/2015	395	RECORDATION NOTICE RECD	1	3277481
08/24/2016	483	SMALL MINER CERT FILED	2017	
08/24/2016	480	EVID OF ASSMT FILED	2016	3640844
07/24/2015	483	SMALL MINER CERT FILED	2016	
04/17/2015	484	LOCATION YEAR / MAINTENANCE	2015;\$155	3277481
07/21/2015	481	NOTICE OF INTENT TO HOLD	2015	3347998
08/24/2016	247	FUTURE ACTION SUSPENSE	MISSING SIGNATURE	
06/17/2015	669	LAND STATUS CHECKED		
04/17/2015	501	ACCT ADV IN LEAD FILE	AMC431308;	
04/17/2015	685	ADDL MAINTENANCE FEE	2015;\$155	3277481

Line Nr Remarks

**RECEIVED
BLM AZ STATE OFFICE
2016 OCT 20 P 2:39
PHOENIX, ARIZONA**

**NO WARRANTY IS MADE BY BLM
FOR USE OF THE DATA FOR
PURPOSES NOT INTENDED BY BLM**

When Recorded Return Document:

Allan W. Guthmiller
1561 Turf Drive
Henderson, NV 89002

428215
431308

Check here if this is a change of address.

Telephone: 702-496-5475

E-mail address: RTMC-ALLAN@COX.NET

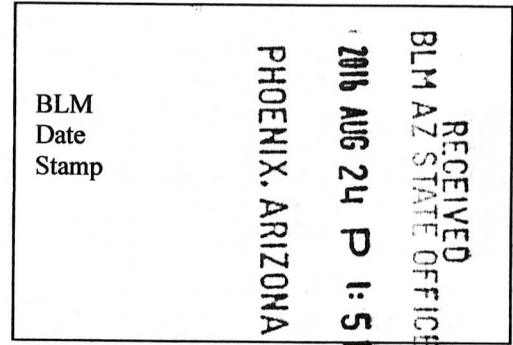
AFFIDAVIT OF PERFORMANCE OF ANNUAL WORK

1. State of Arizona, County of MOJAVE ss:

2. I (Name) ALLAN GUTHMILLER

3. Reside at (Address) 1561 TURF DR.

City HENDERSON County CLARK



State NV Zip 89002 being duly sworn, depose and say that I am a citizen of the United States, more than eighteen years of age, and that all of the facts set forth in this affidavit, subject to the provisions and penalties of 18 U.S.C. 1001 pertaining to the filing of false, fictitious, or fraudulent statements with the United States, are true and correct according to the best of my knowledge, information and belief.

4. Owner's name and address (If not shown in Items 1-3 above).

5. That I am personally acquainted with the mining claim(s). The work and improvements were made by and at the expense of the owner(s) of said claim(s). Said contiguous group of claims, listed on this document, are situated in the

LOST BASIN (optional) Mining District; MOJAVE County, Arizona.

Line No.	AMC NUMBER	CLAIM/SITE NAME	COUNTY RECORDER DATA (If available)	TWP	RNG	SEC
1	428215	GOT MINE		29N	17W	14
2	428216	GOT MINE 2		29N	17W	14
3	431308	GOT MINE 3		29N	17W	10
4						
5						
6						

RECEIVED
BLM AZ STATE OFFICE
2016 AUG 24 P 1:51
PHOENIX, ARIZONA

BLM
Date
Stamp

7					
8					
9					
10					

6. That between the dates starting at 12 o'clock noon on September 1, 20 15 and ending at 12 o'clock noon on September 1, 20 16 at least \$ 1072 dollars worth of work and improvements were done and performed upon said claim(s) or upon one or more of a contiguous group of claims for the benefit of all, wholly or partly outside of a contiguous group of claims for the benefit of all, not including the location work.

7. That the following persons were employed to perform the work and improvements described herein: ALLAN GUTHMILLER, WILLIAM VORCE

8. That the work and improvements performed were: DRILLING, EXCAVATING, DRIFTING, ROAD IMPROVEMENT, SURVEY, MEALS - SEE ATTACHED ADDENDUM

9. Dated: 8-7-16 Signature: Allan Guthmiller

SUBSCRIBED AND SWORN TO before me, a Notary Public, this _____ day of _____ 20____

By: _____

Notary Public _____

My Commission Expires _____

Bureau of Land Management
Arizona State Office
www.blm.gov/az

No. of Claims: 3 x \$10 = 30
Check No.: 2854 Init. AG
Receipt No.: 3640844
For BLM Use Only

RECEIVED
WILSON STATE OFFICE
AUG 24 P 1:51

Affidavit of Performance of Annual Work (addendum) Assessment year 2016

PHOENIX, ARIZONA

Date	Claim	Description	Rate	Value
2-13-16	AMC 428215	Drilling / Survey	8 hr. x \$15/hr.	\$120
2-13-16	AMC 428215	Meals for crew	2 x \$7.00 each	14
2-14-16	AMC 428215	Drilling/Survey	8 hr. x \$15/hr.	120
2-14-16	AMC 428215	Meals for Crew	2 x \$7.00 each	14
2-20-16	AMC 428215	Drifting/excavate	8 hr. x \$15/hr.	120
2-20-16	AMC 428215	Meals for crew	2 x \$7.00 each	14
2-21-16	AMC 428215	Road Improvement	4 hr. x \$15/hr.	60
4-23-16	AMC 428215	Drifting/excavate	8 hr. x \$15/hr.	120
4-23-16	AMC 428215	Meals for crew	2 x \$7.00 each	14
			Total	\$596

Date	Claim	Description	Rate	Value
3-12-16	AMC 428216	Road Improvement	4 hr. x \$15/hr.	60
3-12-16	AMC 428216	Drilling/Survey	4 Hr. x \$15/hr.	60
3-12-16	AMC 428216	Meals for crew	2 x \$7.00 each	14
3-13-16	AMC 428216	Drilling/Survey	8 hr. x \$15/hr.	120
3-13-16	AMC 428216	Meals for crew	2 x \$7.00 each	14
3-18-16	AMC 428216	Drilling/Survey	8 hr. x \$15/hr.	120
3-18-16	AMC 428216	Meals for crew	2 x \$7.00 each	14
6-4-16	AMC 428216	Drifting/excavate	8 hr. x \$15/hr.	120
6-4-16	AMC 428216	Meals for crew	2 x \$7.00 each	14
			Total	\$536


Date	Claim	Description	Rate	Value
3-26-16	AMC 431308	Road Improvement	1 hr. x \$15/hr.	15
3-26-16	AMC 431308	Drifting/excavate	7 hr. x \$15/hr.	105
3-26-16	AMC 431308	Meals for crew	2 x \$7.00 each	14
3-27-16	AMC 431308	Drifting/excavate	8 hr. x \$15/hr.	120
3-27-16	AMC 431308	Meals for crew	2 x \$7.00 each	14
4-9-16	AMC 431308	Drifting/excavate	8 hr. x \$15/hr.	120
4-9-16	AMC 431308	Meals for crew	2 x \$7.00 each	14
4-10-16	AMC 431308	Drifting/excavate	8 hr. x \$15/hr.	120
4-10-16	AMC 431308	Meals for crew	2 x \$7.00 each	14
5-21-16	AMC 431308	Drilling/Survey	8 hr. x \$15/hr.	120
5-21-16	AMC 431308	Meals for crew	2 x \$7.00 each	14
5-22-16	AMC 431308	Drifting/excavate	8 hr. x \$15/hr.	120

5-22-16	AMC 431308	Meals for crew	2 x \$7.00 each	14
7-9-16	AMC 431308	Drifting/excavate	8 hr. x \$15/hr.	120
7-9-16	AMC 431308	Meals for crew	2 x \$7.00 each	14
7-16-16	AMC 431308	Drifting/excavate	8 hr. x \$15/hr.	120
7-16-16	AMC 431308	Meals for crew	2 x \$7.00 each	14
			Total	\$1072

Name: Allan Guthmiller

Date: 8-7-16

Signature:



RECEIVED
BLM AZ STATE OFFICE
2016 AUG 24 P 1:52
PHOENIX, ARIZONA

Allan Guthmiller
1561 Turf Dr.
Henderson, NV 89002
702-496-5475
Rtmc-allan@cox.net

22 Aug 2016

RECEIVED
BLM AZ STATE OFFICE
2016 AUG 24 P 1:51
PHOENIX, ARIZONA


Bureau of Land Management
1 North Central Ave.
Suite 800
Phoenix, AZ 85004

Dear BLM,

Due to delivery errors with USPS, and assuming the original documents are lost, I am resending these documents to you regarding my mining claims Maintenance Fee Waiver and Affidavit of Performance of Annual Work.

If by chance the original should arrive, please cancel these enclosed documents and payment. Thank you.

Best regards,



Allan Guthmiller

United States Department of the Interior
Bureau of Land Management
 DIV OF LANDS, MINRLS & ENERGY
 ONE N CENTRAL AVE
 PHOENIX, AZ 85004 -4427
 Phone: 602-417-9200

Receipt

No: 3640844


Transaction #: 3744766	
Date of Transaction: 08/25/2016	
CUSTOMER:	
ALLAN GUTHMILLER 1561 TURF DR HENDERSON,NV 89002-9329 US	

LINE #	QTY	DESCRIPTION	REMARKS	UNIT PRICE	TOTAL
1	1.00	LOCATABLE MINERALS / MINING CLAIMS-NOT NEW-UNADJUD,ONE AUTH NO. ONLY / MINING CLAIM MONEY RECEIVED CASES: AMC428215/\$30.00	WAIVER 2017 - 3 / POL 2016 - 3	- n/a -	30.00
TOTAL:					\$30.00

PAYMENT INFORMATION			
1	AMOUNT:	30.00	POSTMARKED: 08/22/2016
	TYPE:	CHECK	RECEIVED: 08/24/2016
	CHECK NO:	2854	
	NAME:	GUTHMILLER, ALLAN 1900 CHICKASAW DR HENDERSON NV 89002 US	

REMARKS


This receipt was generated by the automated BLM Collections and Billing System and is a paper representation of a portion of the official electronic record contained therein.

ENTERED
 AUG 26 2016
 BY: 



This envelope is made from post-consumer waste. Please recycle - again.

PRIORITY[®] ★ MAIL ★

-  DATE OF DELIVERY SPECIFIED*
-  USPS TRACKING™ INCLUDED*
-  INSURANCE INCLUDED*
-  PICKUP AVAILABLE

* Domestic only

WHEN USED INTERNATIONALLY,
A CUSTOMS DECLARATION
LABEL MAY BE REQUIRED.

FROM:

Allan W. Guthmiller
1561 Turf Drive
Henderson, NV 89002

U.S. Dept. of the Interior
Bureau of Land Management
1 North Central Ave, Suite 800
Phoenix, AZ 85004-4427



PS00001000014

EP14F July 2013
OD: 12.5 x 9.5

VISIT US AT USPS.COM[®]
ORDER FREE SUPPLIES ONLINE




This packaging is the property of the U.S. Postal Service® and is provided solely for use in sending Priority Mail® shipments. Misuse may be a violation of federal law. This packaging is not for resale. EP14F © U.S. Postal Service; July 2013; All rights reserved.

PRIORITY ★ MAIL ★

FLAT RATE ENVELOPE
ONE RATE ★ ANY WEIGHT*

RECEIVED
BLM AZ STATE OFFICE
2016 AUG 24 P 1:51
PHOENIX, ARIZONA



PS00001000014

EP14F July 2013
OD: 12.5 x 9.5

UNITED STATES POSTAL SERVICE®		Click-N-Ship®	
P	usps.com 9405 5036 9930 0379 9825 62 0064 5000 0038 5004	Expected Delivery Date: 08/25/16	
	\$6.45 US POSTAGE Flat Rate Env		
08/22/2016	Mailed from 89002	062S0000000310	
PRIORITY MAIL 2-DAY™			
ALLAN GUTHMILLER 1561 TURF DR HENDERSON NV 89002-9329		0024	
Carrier -- Leave if No Response		C041	
SHIP TO: U.S. DEPT. OF THE INTERIOR BUREAU OF LAND MANAGEMENT 1 N CENTRAL AVE STE 800 PHOENIX AZ 85004-4427			
USPS TRACKING #			
9405 5036 9930 0379 9825 62			
Electronic Rate Approved #038555749			



* Domestic only. * For International shipments, the maximum weight is 4 lbs.

UNITED STATES
DEPARTMENT OF THE INTERIOR
BUREAU OF LAND MANAGEMENT

1127

Amc 428215
431308

MAINTENANCE FEE WAIVER CERTIFICATION

FORM APPROVED
OMB NO. 1004-0114
Expires: October 31, 2016

SEE INSTRUCTIONS ON PAGE 2

- This small miner waiver is filed for the assessment year beginning on September 1, 2015 and ending on September 1, 2016
- The undersigned and all related parties owned ten or fewer mining claims, mill, or tunnel sites located and maintained on Federal lands in the United States of America on September 1, 2015.
- The undersigned have performed the assessment work required by law for each mining claim listed prior to filing this waiver and understand that by filing this form, the undersigned must file an affidavit of assessment work with the Bureau of Land Management (BLM) by the December 30th following the filing of this waiver.
- The undersigned understand that if the assessment work obligation has not yet come due under 30 U.S.C. 28 (for those claims in their first assessment year only), a notice of intent to hold reciting this condition must be recorded by the December 30th following the filing of this waiver.
- The undersigned understand that mill and tunnel sites may also be listed on this waiver and be waived from payment of the maintenance fee, and that a notice of intent to hold for these sites is required to be filed with the BLM by the December 30th following the filing of this waiver.
- The undersigned understand and acknowledge that pursuant to 43 U.S.C. 1212 and 18 U.S.C. 1001, the filing or recording of a false, fictitious, or fraudulent document with the BLM may result in a fine of up to \$250,000, a prison term not to exceed five years, or both.
- The mining claims, mill or tunnel sites for which this waiver from payment of the maintenance fees is requested are:

CLAIM OR SITE NAME	BLM RECORDATION SERIAL NUMBER
1. GOT MINE	AMC 428215
2. GOT MINE 2	Amc 428216
3. GOT MINE 3	AMC 431308*
4.	
5.	
6.	
7.	
8.	
9.	
10.	

RECEIVED
BLM AT STATE OFFICE
2015 AUG 24 P 4: 29
PHOENIX, ARIZONA

The owner(s) (claimants) of the above mining claims and sites are:

ALLAN GUTHMILLER
(Owner's Name - Please Print)

Allan Guthmiller
(Owner's Signature)

1561 TURF DR.
(Owner's Mailing Address)

HENDERSON NV 89002
(City) (State) (Zip Code)

WILLIAM VORCE
(Owner's Name - Please Print)

William Vorce (Amc 431308)
(Owner's Signature)

1561 TURF DR.
(Owner's Mailing Address)

HENDERSON NV 89002
(City) (State) (Zip Code)

(Owner's Name - Please Print)

(Owner's Signature)

(Owner's Mailing Address)

(City) (State) (Zip Code)

(Owner's Name - Please Print)

(Owner's Signature)

(Owner's Mailing Address)

(City) (State) (Zip Code)

(Continued on page 2)

ENTERED
SEP 2 2015
BY: RE

RE - NW
9/3

(Owner's Name - Please Print)	(Owner's Signature)
(Owner's Mailing Address)	(City) (State) (Zip Code)
(Owner's Name - Please Print)	(Owner's Signature)
(Owner's Mailing Address)	(City) (State) (Zip Code)
(Owner's Name - Please Print)	(Owner's Signature)
(Owner's Mailing Address)	(City) (State) (Zip Code)
(Owner's Name - Please Print)	(Owner's Signature)
(Owner's Mailing Address)	(City) (State) (Zip Code)
(Owner's Name - Please Print)	(Owner's Signature)
(Owner's Mailing Address)	(City) (State) (Zip Code)

RECEIVED
 BLM ALBUQUERQUE OFFICE
 2015 AUG 24 P 4: 29
 PHOENIX, ARIZONA

18 U.S.C. 1001 and 43 U.S.C. 1212 make it a crime for any person knowingly and willfully to make to any department or agency of the United States any false, fictitious or fraudulent statements or representations as to any matter within its jurisdiction.

INSTRUCTIONS

1. This certification is made under the provisions of 43 U.S.C. § 1744 and 30 U.S.C. §28-28k and the regulations thereunder (43 CFR Part 3830).
2. The claimant(s) must fill in the dates in paragraph 1 for the beginning and ending of the assessment year for which this waiver is sought.
3. The claimant(s) must fill in the date in paragraph 2 for the beginning of the assessment year for which this waiver is sought.
4. All claim and site names and BLM serial numbers must be listed for the mining claims, mill sites, and tunnel sites for which the waiver is sought.
5. All owners of the mining claims, mill sites, and tunnel sites and their addresses must be given.
6. This waiver form must be signed by all the claimants or their designated agent, in original form. If an agent is designated, a notarized designation of agent, signed by all of the claimants with proper address given, must be submitted with this waiver.
7. This form must be filed no later than September 1st for the upcoming assessment year in the BLM State Office where the mining claims or sites are recorded, or the waiver cannot be granted by the BLM. (Example: To obtain a waiver for the assessment year 2012, which begins on September 1, 2011, you must qualify for and file for a waiver no later than September 1, 2011, in the proper BLM State Office.)
8. For all mining claims which require assessment work, you must record an affidavit of labor on or before the December 30th immediately following the filing of this waiver. For all other mining claims or sites waived, you must record a notice of intent to hold on or before the December 30th immediately following the filing of this waiver.
9. Mill and tunnel sites may also be listed on this waiver and be waived from payment of the maintenance fee. A notice of intent to hold for these sites is required to be filed by the December 30th following the filing of this waiver.

FOR OFFICIAL USE ONLY

UNITED STATES
DEPARTMENT OF THE INTERIOR
BUREAU OF LAND MANAGEMENT

127
JML

428215
431308

MAINTENANCE FEE WAIVER CERTIFICATION

FORM APPROVED
OMB NO. 1004-0114
Expires: October 31, 2016

SEE INSTRUCTIONS ON PAGE 2

- This small miner waiver is filed for the assessment year beginning on September 1, 2014 and ending on September 1, 2015
- The undersigned and all related parties owned ten or fewer mining claims, mill, or tunnel sites located and maintained on Federal lands in the United States of America on September 1, 2015.
- The undersigned have performed the assessment work required by law for each mining claim listed prior to filing this waiver and understand that by filing this form, the undersigned must file an affidavit of assessment work with the Bureau of Land Management (BLM) by the December 30th following the filing of this waiver.
- The undersigned understand that if the assessment work obligation has not yet come due under 30 U.S.C. 28 (for those claims in their first assessment year only), a notice of intent to hold reciting this condition must be recorded by the December 30th following the filing of this waiver.
- The undersigned understand that mill and tunnel sites may also be listed on this waiver and be waived from payment of the maintenance fee, and that a notice of intent to hold for these sites is required to be filed with the BLM by the December 30th following the filing of this waiver.
- The undersigned understand and acknowledge that pursuant to 43 U.S.C. 1212 and 18 U.S.C. 1001, the filing or recording of a false, fictitious, or fraudulent document with the BLM may result in a fine of up to \$250,000, a prison term not to exceed five years, or both.
- The mining claims, mill or tunnel sites for which this waiver from payment of the maintenance fees is requested are:

CLAIM OR SITE NAME	BLM RECORDATION SERIAL NUMBER
1. GOT MINE	AMC 428215
2. GOT MINE 2	AMC 428216
3.	
4.	
5.	
6.	
7.	
8.	
9.	
10.	

RECEIVED
BLM ARIZONA OFFICE
2015 JUL 21 P 2:54
PHOENIX, ARIZONA

The owner(s) (claimants) of the above mining claims and sites are:

ALLAN GUTHMILLER

(Owner's Name - Please Print)

1561 TURF. DR.

(Owner's Mailing Address)

Allan Guthmiller

(Owner's Signature)

HENDERSON

(City)

NV

(State)

89002

(Zip Code)

(Owner's Name - Please Print)

(Owner's Mailing Address)

(Owner's Signature)

(City)

(State)

(Zip Code)

(Owner's Name - Please Print)

(Owner's Mailing Address)

(Owner's Signature)

(City)

(State)

(Zip Code)

(Owner's Name - Please Print)

(Owner's Mailing Address)

(Owner's Signature)

(City)

(State)

(Zip Code)

428215
431308

When Recorded Return Document to:

ALLAN GUTHMILLER
1561 TURF DR.
HENDERSON, NV. 89002

Check here is this is a change of address.

Telephone: 702-496-5475

E-mail address: RTMC-ALLAN@COX.NET

AFFIDAVIT OF PERFORMANCE OF ANNUAL WORK

1. State of Arizona, County of MOJAVE ss:

2. I (Name) ALLAN GUTHMILLER

3. Reside at (Address) 1561 TURF DR.

City HENDERSON County CLARK

State NV Zip 89002 being duly sworn, depose and say that I am a citizen of the United States, more than eighteen years of age, and that all of the facts set forth in this affidavit, subject to the provisions and penalties of 18 U.S.C. 1001 pertaining to the filing of false, fictitious, or fraudulent statements with the United States, are true and correct according to the best of my knowledge, information and belief.

4. Owner's name and address (If not shown in Items 1-3 above).

5. That I am personally acquainted with the mining claim(s). The work and improvements were made by and at the expense of the owner(s) of said claim(s). Said contiguous group of claims, listed on this document, are situated in the

LOST BASIN (optional) Mining District; MOJAVE County, Arizona.

RECEIVED
BLM ARIZONA OFFICE
2015 JUL 21 P 2:54
PHOENIX, ARIZONA
BLM
Date
Stamp

Line No.	AMC NUMBER	CLAIM/SITE NAME	COUNTY RECORDER DATA (If available)	TWP	RNG	SEC
1	428215	GOT MINE	2014033353	29N	17W	14
2	428216	GOT MINE 2	2014033353	29N	17W	14
3						
4						
5						
6						

Form: MCF108
Revised Jan. 2006
Page 1 of 2
JUL 28 2015
BY: Ryan

RECEIVED
BLM AFFIDAVIT

2015 JUL 21 P 2:51
PHOENIX, ARIZONA

BLM
Date
Stamp

7					
8					
9					
10					

6. That between the dates starting at 12 o'clock noon on September 1, 20 14 and ending at 12 o'clock noon on September 1, 20 15 at least \$ ~~1000~~ 100 dollars worth of work and improvements were done and performed upon said claim(s) or upon one or more of a contiguous group of claims for the benefit of all, wholly or partly outside of a contiguous group of claims for the benefit of all, not including the location work.

7. That the following persons were employed to perform the work and improvements described herein: _____
ALLAN GUTHMILLER

8. That the work and improvements performed were: DRILLING, SURVEY, DRIFTING, ROAD IMPROVEMENT, MEALS (SEE ATTACHED ADDENDUM)

9. Dated: 7-18-15 Signature: Allan Guthmiller

SUBSCRIBED AND SWORN TO before me, a Notary Public, this _____ day of _____ 20____

By: _____

Notary Public _____

My Commission Expires _____

Bureau of Land Management
Arizona State Office
www.az.blm.gov

No. of Claims: 2 x \$10 = 20
Check No.: 3347798 4/11/15
Receipt No.: #2840
For BLM Use Only

GOT MINE 3

431308

NOTICE OF INTENTION TO HOLD MINING CLAIMS/SITES

When Recorded Return Document to:

ALLAN GUTHMILHER
BILL VORCE
1561 TURF DR.
MENDERSON, NV. 89002

RECEIVED
BLM FIELD OFFICE
2015 JUL 21 P 2:53
PHOENIX, ARIZONA
BLM
Date
Stamp

Check here if this is a change of address.
Telephone: 702-496-5475
E-mail Address RTMC-ALLAN@COX.NET

I (We) intend to hold the claims(s) and/or site(s) listed below for the calendar year 2016, and I (We) have filed or will file a Notice of Intent to Hold in the county where the claim (s) is located.

Reason for filing a Notice of Intent to Hold instead of an assessment work filing (check one):

- Maintenance fee was paid to maintain claim(s) during this assessment year.
- Mill or tunnel sites.
- Claim(s) was located during the current assessment year. APRIL 2015
- BLM has deferred assessment work (attach copy of decision granting deferment, or pending petition for deferment including date petition was filed.)

Line No.	AMC NUMBER	CLAIM/SITE NAME	COUNTY RECORDER DATA (If available)	TWP	RNG	SEC
1	431308	GOT MINE 3	2015017231	29N	17W	10
2						
3						
4						
5						
6						
7						
8						
9						
10						

ENTERED
JUL 28 2015
BY: RPM

NOTICE OF INTENTION TO HOLD MINING CLAIMS/SITES
page 2

BLM
Date
Stamp

2015 JUL 21 P 2:53

PHOENIX, ARIZONA

RECEIVED
BLM ARIZONA OFFICE

1. State of Arizona, County of MOJAVE

2. I (Name) ALLAN GUTTMILLER

3. Reside at (Address) 1561 TURF DR.

City HENDERSON County CLARK State NV Zip 89002

being duly sworn, depose and say that I am a citizen of the United States, more than eighteen years of age, that all of the facts set forth in this notice, subject to the provisions and penalties of 18 U.S.C. 1001 pertaining to the filing of false, fictitious, or fraudulent statements with the United States, are true and correct according to the best of my knowledge, information and belief.

4. Owner's name and address (if not shown in Items 1-3 above). _____

5. Dated: 7-18-15 Signature: Allan Guttmill

Bureau of Land Management
Arizona State Office
www.az.blm.gov

No. of Claims: <u>1</u> x \$10 = <u>10</u>
Check No: _____ Init. _____
Receipt No.: _____
For BLM Use Only

Affidavit of Performance of Annual Work (addendum) Assessment year 2015

Date	Claim	Description	Rate	Value
2-21-15	AMC 428215	Drilling / Survey	8 hr. x \$15/hr.	\$120
2-21-15	AMC 428215	Meals for crew	2 x \$7.00 each	14
4-11-15	AMC 428215	Road Improvement	4 hr. x \$15/hr.	60
6-6-15	AMC 428215	Drifting	8 hr. x 15/hr.	120
6-6-15	AMC 428215	Meals for crew	2 x \$7.00 each	14
			TOTAL	\$328


Date	Claim	Description	Rate	Value
1-10-15	AMC 428216	Drilling / Survey	8 hr. x \$15/hr.	\$120
1-10-15	AMC 428216	Meals for workers	2 x \$7.00 each	14
1-11-15	AMC 428216	Drilling / Survey	6 hr. x \$15/hr.	90
1-11-15	AMC 428216	Meals for workers	2 x \$7.00 each	14
4-11-16	AMC 428216	Road Improvement	4 hr. x \$15/hr.	60
6-7-15	AMC 428216	Drifting / Drilling	4 hr. x \$15/hr.	60
			TOTAL	\$358

Name: *ALLAN GUTHMILLER*

Date: *7-18-15*

Signature: *Allan Guthmiller*

RECEIVED
 BLM A
 OFFICE
 2015 JUL 21 P 2:54
 PHOENIX, ARIZONA

 **Allan Guthmiller**
1561 Turf Dr.
Henderson, NV 89002-9329

RECEIVED
BLM AZ STATE OFFICE
2015 JUL 21 P 2:53
PHOENIX, ARIZONA




1000

85004

U.S. POSTAGE
PAID
HENDERSON, NV
89015
JUL 18, 15
AMOUNT
\$1.20
00122847-06

Dept. of the Interior
Bureau of Land Management / IAC
1 North Central Ave, Suite 800
Phoenix, AZ 85004



G **Allan Guthmiller**
1561 Turf Dr.
Henderson, NV 89002-9329

LAS VEGAS NV 890

21 AUG 2015 PM 4 L



RECEIVED
BLM FIELD OFFICE


2015 AUG 24 P 4: 29

PHOENIX, ARIZONA

UNITED STATES
DEPARTMENT OF THE INTERIOR
BUREAU OF LAND MANAGEMENT
1 NORTH CENTRAL AVE. # 800
PHOENIX, AZ. 85004


85004442700



 **Allan Guthmiller**
1561 Turf Dr.
Henderson, NV 89002-9329

LAS VEGAS NV 890

21 AUG 2015 PM 4 L



RECEIVED
ELM OFFICE
2015 AUG 24 P 4: 29
PHOENIX, ARIZONA

UNITED STATES
DEPARTMENT OF THE INTERIOR
BUREAU OF LAND MANAGEMENT
1 NORTH CENTRAL AVE. # 800
PHOENIX, AZ. 85004

85004442700



United States Department of the Interior
Bureau of Land Management
 LANDS/RECREATION & PLANNING
 ONE N CENTRAL AVE
 PHOENIX, AZ 85004 -2203
 Phone: 602-417-9200

Receipt

No: 3347998

Transaction #: 3445809	
Date of Transaction: 07/22/2015	
CUSTOMER:	
ALLAN GUTHMILLER 1561 TURF DR HENDERSON,NV 89002-9329 US	

LINE #	QTY	DESCRIPTION	REMARKS	UNIT PRICE	TOTAL
1	1.00	LOCATABLE MINERALS / MINING CLAIMS- NOT NEW-UNADJUD,ONE AUTH NO. ONLY / MINING CLAIM MONEY RECEIVED CASES: AMC428215/\$30.00	POL 2015/1 WAV NOI 2015/1	- n/a -	30.00
TOTAL:					\$30.00

PAYMENT INFORMATION					
1	AMOUNT:	30.00	POSTMARKED:	07/18/2015	
	TYPE:	CHECK	RECEIVED:	07/21/2015	
	CHECK NO:	2840			
	NAME:	GUTHMILLER, ALLAN 1900 CHICKASAW DR HENDERSON NV 89002 US			

REMARKS

This receipt was generated by the automated BLM Collections and Billing System and is a paper representation of a portion of the official electronic record contained therein.

ENTERED
JUL 28 2015
 BY: Ripm

Amc 428215

122
AJH

Form 38
(October 2013)

UNITED STATES
DEPARTMENT OF THE INTERIOR
BUREAU OF LAND MANAGEMENT
MAINTENANCE FEE WAIVER CERTIFICATION

FORM APPROVED
OMB NO. 1004-0114
Expires: October 31, 2016

SEE INSTRUCTIONS ON PAGE 2

- This small miner waiver is filed for the assessment year beginning on September 1, 2014 and ending on September 1, 2015.
- The undersigned and all related parties owned ten or fewer mining claims, mill, or tunnel sites located and maintained on Federal lands in the United States of America on September 1, 2014.
- The undersigned have performed the assessment work required by law for each mining claim listed prior to filing this waiver and understand that by filing this form, the undersigned must file an affidavit of assessment work with the Bureau of Land Management (BLM) by the December 30th following the filing of this waiver.
- The undersigned understand that if the assessment work obligation has not yet come due under 30 U.S.C. 28 (for those claims in their first assessment year only), a notice of intent to hold reciting this condition must be recorded by the December 30th following the filing of this waiver.
- The undersigned understand that mill and tunnel sites may also be listed on this waiver and be waived from payment of the maintenance fee, and that a notice of intent to hold for these sites is required to be filed with the BLM by the December 30th following the filing of this waiver.
- The undersigned understand and acknowledge that pursuant to 43 U.S.C. 1212 and 18 U.S.C. 1001, the filing or recording of a false, fictitious, or fraudulent document with the BLM may result in a fine of up to \$250,000, a prison term not to exceed five years, or both.
- The mining claims, mill or tunnel sites for which this waiver from payment of the maintenance fees is requested are:

CLAIM OR SITE NAME	BLM RECORDATION SERIAL NUMBER
1. GOT MINE	AMC 428215
2. GOT MINE 2	AMC 428216
3.	
4.	
5.	
6.	
7.	
8.	
9.	
10.	

RECEIVED
BLM AZ STATE OFFICE
2014 AUG - 1 P 3:21
PHOENIX, ARIZONA

The owner(s) (claimants) of the above mining claims and sites are:

ALLAN GUTHMILLER
(Owner's Name - Please Print)
1561 TURF DR.
(Owner's Mailing Address)

Allan Guthmiller
(Owner's Signature)
HENDERSON NV 89002
(City) (State) (Zip Code)

(Owner's Name - Please Print)

(Owner's Mailing Address)

(Owner's Signature)

(City) (State) (Zip Code)

(Owner's Name - Please Print)

(Owner's Mailing Address)

(Owner's Signature)

(City) (State) (Zip Code)

(Owner's Name - Please Print)

(Owner's Mailing Address)

(Owner's Signature)

(City) (State) (Zip Code)

(Continued on page 2)

ENTERED
SEP 05 2014
BY: AT

(Owner's Name - Please Print)	(Owner's Signature)		
(Owner's Mailing Address)	(City)	(State)	(Zip Code)
(Owner's Name - Please Print)	(Owner's Signature)		
(Owner's Mailing Address)	(City)	(State)	(Zip Code)
(Owner's Name - Please Print)	(Owner's Signature)		
(Owner's Mailing Address)	(City)	(State)	(Zip Code)
(Owner's Name - Please Print)	(Owner's Signature)		
(Owner's Mailing Address)	(City)	(State)	(Zip Code)

RECEIVED
 BLM AZ STATE OFFICE
 PHOENIX, ARIZONA
 2011 AUG -1 P 3:24

18 U.S.C. 1001 and 43 U.S.C. 1212 make it a crime for any person knowingly and willfully to make to any department or agency of the United States any false, fictitious or fraudulent statements or representations as to any matter within its jurisdiction.

INSTRUCTIONS

1. This certification is made under the provisions of 43 U.S.C. § 1744 and 30 U.S.C. §28-28k and the regulations thereunder (43 CFR Part 3830).
2. The claimant(s) must fill in the dates in paragraph 1 for the beginning and ending of the assessment year for which this waiver is sought.
3. The claimant(s) must fill in the date in paragraph 2 for the beginning of the assessment year for which this waiver is sought.
4. All claim and site names and BLM serial numbers must be listed for the mining claims, mill sites, and tunnel sites for which the waiver is sought.
5. All owners of the mining claims, mill sites, and tunnel sites and their addresses must be given.
6. This waiver form must be signed by all the claimants or their designated agent, in original form. If an agent is designated, a notarized designation of agent, signed by all of the claimants with proper address given, must be submitted with this waiver.
7. This form must be filed no later than September 1st for the upcoming assessment year in the BLM State Office where the mining claims or sites are recorded, or the waiver cannot be granted by the BLM. (Example: To obtain a waiver for the assessment year 2012, which begins on September 1, 2011, you must qualify for and file for a waiver no later than September 1, 2011, in the proper BLM State Office.)
8. For all mining claims which require assessment work, you must record an affidavit of labor on or before the December 30th immediately following the filing of this waiver. For all other mining claims or sites waived, you must record a notice of intent to hold on or before the December 30th immediately following the filing of this waiver.
9. Mill and tunnel sites may also be listed on this waiver and be waived from payment of the maintenance fee. A notice of intent to hold for these sites is required to be filed by the December 30th following the filing of this waiver.

FOR OFFICIAL USE ONLY

AMC 428215

NOTICE OF INTENTION TO HOLD MINING CLAIMS/SITES

When Recorded Return Document to:

ALLAN GUTHMILLER
1561 TURF DR.
HENDERSON, NV. 89002

BLM
Date
Stamp

RECEIVED
BLM AZ STATE OFFICE
2014 AUG - 1 P 3:24
PHOENIX, ARIZONA

Check here if this is a change of address.

Telephone: 702-496-5475

E-mail Address rtmc-allan@cox.net

I (We) intend to hold the claims(s) and/or site(s) listed below for the calendar year 2015, and I (We) have filed or will file a Notice of Intent to Hold in the county where the claim (s) is located.

Reason for filing a Notice of Intent to Hold instead of an assessment work filing (check one):

- Maintenance fee was paid to maintain claim(s) during this assessment year.
- Mill or tunnel sites.
- Claim(s) was located during the current assessment year. 2 MAY 2014
- BLM has deferred assessment work (attach copy of decision granting deferment, or pending petition for deferment including date petition was filed.)

Line No.	AMC NUMBER	CLAIM/SITE NAME	COUNTY RECORDER DATA (If available)	TWP	RNG	SEC
1	428215	GOT MINE	2014018690	29N	17W	14
2	428216	GOT MINE 2	2014018691	29N	17W	14
3						
4						
5						
6						
7						
8						
9						
10						

INTERESTED
AUG - 5 2014
BY: Ram

NOTICE OF INTENTION TO HOLD MINING CLAIMS/SITES
page 2

RECEIVED
BLM AZ STATE OFFICE
2014 AUG - 1 P 3:24
PHOENIX, ARIZONA
BLM
Date
Stamp

1. State of Arizona, County of MOJAVE

2. I (Name) ALLAN GUTHMILLER

3. Reside at (Address) 1561 TURF DR.

City HENDERSON County CLARK State NV Zip 89002 being duly sworn, depose and say that I am a citizen of the United States, more than eighteen years of age, that all of the facts set forth in this notice, subject to the provisions and penalties of 18 U.S.C. 1001 pertaining to the filing of false, fictitious, or fraudulent statements with the United States, are true and correct according to the best of my knowledge, information and belief.

4. Owner's name and address (If not shown in Items 1-3 above). _____

5. Dated: JULY 30, 2014 Signature: Allan Guthmiller

Bureau of Land Management
Arizona State Office
www.az.blm.gov

No. of Claims: 2 x \$10 = \$20.00
Check No: 2828 Init. AG
Receipt No.: 3091947
For BLM Use Only

CERTIFIED MAIL™



Allan Guthmiller
1561 Turf Dr.
Henderson, NV 89002-9329



7013 3020 0002 1153 3937

LAS VEGAS NV 890

30 JUL 2014 PM 4 L



UNITED STATES POSTAL SERVICE

RECEIVED
BLM ARIZONA STATE OFFICE

AUG - 1 P 3:24

PHOENIX, ARIZONA

RETURN RECEIPT
REQUESTED

UNITED STATES DEPT. OF INTERIOR
BUREAU OF LAND MANAGEMENT
ONE NORTH CENTRAL AVE # 800
PHOENIX, AZ 85004-4427



85004

\$5.51
00018406-10

HENDERSON, NV
89015
JUL 30 14
PMOUNT

8500484471



U.S. POSTAGE
PAID
PHOENIX, AZ

PLACE STICKER AT TOP OF ENVELOPE TO THE RIGHT
OF THE RETURN ADDRESS, FOLD AT DOTTED LINE

United States Department of the Interior
Bureau of Land Management
 LANDS/RECREATION & PLANNING
 ONE N CENTRAL AVE
 PHOENIX, AZ 85004 -2203
 Phone: 602-417-9200

ENTERED
 AUG - 5 2014
 BY: *R. [Signature]*

Receipt

No: 3091947

Transaction #: 3183349	
Date of Transaction: 08/04/2014	
CUSTOMER:	
ALLAN GUTHMILLER 1561 TURF DR HENDERSON,NV 89002-9329 US	

LINE #	QTY	DESCRIPTION	REMARKS	UNIT PRICE	TOTAL
1	1.00	LOCATABLE MINERALS / MINING CLAIMS-NOT NEW-UNADJUD, ONE AUTH NO. ONLY / MINING CLAIM MONEY RECEIVED CASES: AMC428215/\$20.00	MAINT FEE WAIVER (2) 2015 / NOI (2) 2014	- n/a -	20.00
TOTAL:					\$20.00

PAYMENT INFORMATION					
1	AMOUNT:	20.00	POSTMARKED:	07/30/2014	
	TYPE:	CHECK	RECEIVED:	08/01/2014	
	CHECK NO:	2828			
	NAME:	GUTHMILLER, ALLAN 1900 CHICKASAW DR HENDERSON NV 89002-9329 US			

REMARKS

This receipt was generated by the automated BLM Collections and Billing System and is a paper representation of a portion of the official electronic record contained therein.

NOTICE!!

These documents have been scanned!

Do not place un-scanned documents beneath this notice!

Do not remove this notice from this file!

GPO Jacket No. 560-102
Print Order 61540
Rise Business Services, LLC
Job=AZ15 6/24/2019



Box Number= AZ15127



Claim Begin-End: AMC428215-AMC428216

5 Miscellaneous



AZ15127-17

AMC427738-AMC428278

**NO
DOCUMENTS
FOUND**

NO DOCUMENTS FOUND
NO DOCUMENTS FOUND

NOTICE!!

These documents have been scanned!

Do not place un-scanned documents beneath this notice!

Do not remove this notice from this file!

GPO Jacket No. 560-102
Print Order 61540
Rise Business Services, LLC
Job=AZ15 6/24/2019



Box Number= AZ15127



Claim Begin-End: AMC428215-AMC428216

6 Location Notices-Amendments and Supporting Documents



AZ15127-17

AMC427738-AMC428278

MINING CLAIM STATUS REPORT

Data Entered: 05/16/14 RAM

MTP Checked By: 05/16/14 RAM
GEO Checked By: 05/16/14 RAM

LEAD SERIAL NUMBER: AMC 428215 thru AMC 428216

NUMBER OF CLAIMS & TYPE:

CHARGES:

2 LODGE
2 PLACER
ASSOCIATION PLACER
MILL SITE
TUNNEL SITE

Location Fee @ \$34 = \$ 68
Processing Fee @ \$20 = \$ 40
Maintenance Fee @ \$140 = \$ 280
Add'l Maint Fee for Assoc Placer = \$
SUBTOTAL \$
Other Fees \$
Other Fees \$
TOTAL \$ 388

TOTAL ACREAGE: _____ Per Claim
(Placer Only)

NUMBER OF LOCATORS: _____

DOCUMENTS RECEIVED VIA: Over-the-Counter [] Mail [] **TIMELY FILED:** Yes [] No []

LEGAL DESCRIPTION: T 29N R 17W SEC 14
T _____ R _____ SEC _____
T _____ R _____ SEC _____
T _____ R _____ SEC _____
T _____ R _____ SEC _____

BLM [] FOREST SERVICE [] _____ SUBJ TO PL 359: Yes [] No []
WILDERNESS AREA [] _____

SPLIT ESTATE: N/A [] SX [] PX [] OTHER [] _____
SRHA [] Was proper Notice filed if located on SHRA Land? Yes [] No []

RECONVEYED MINERALS ON BLM LAND REQUIRE OPENING ORDER FROM 1944 TO 1993:
Open to Entry On _____ N/A []

COMMENTS/STATUS: VOID [] PARTIALLY VOID [] PVT MINERALS [] WITHDRAWN LANDS []
OTHER [] _____

[] Claimant acknowledges that portions of the following claim(s) site(s) may be void or voidable.

Printed Name of Claimant _____ Signature of Claimant _____

*****FINAL ADJUDICATION*****

DATE 7/2/14 INITIALS AT

AMC428215

UNITED STATES
DEPARTMENT OF THE INTERIOR
BUREAU OF LAND MANAGEMENT
ONE N CENTRAL AVE, PHOENIX, AZ 85004-2203
Phone: (602)417-9200

NOTICE OF RETURN OF REMITTANCE

DATE : 04/29/2014

No : 46051

ALLAN GUTHMILLER
1561 TURF DR
HENDERSON, NV 89002 US

Check Number	Amount	Reference No
2824	334.00	

Your Remittance(s) listed above is/are returned because of the following reason:

Remarks: INSUFFICIENT MONIES SUBMITTED FOR A NEW 20-ACRE PLACER LOCATION NOTICE. FILING FEE FOR A NEW 20 ACRE PLACER LOCATION \$194, 2X20-ACRE LOCATIONS=\$388. PLEASE RESUBMIT FEES AND LOCATION NOTICES ON OR BEFORE THE 90TH DAY OF LOCATION.

DEAR BLM,

SORRY FOR THE INCORRECT FUNDING FOR
MY TWO MINING CLAIMS. ATTACHED IS
A CHECK OF \$388⁰⁰

BEST REGARDS,

Allan Guthmill 5-5-14

RECEIVED
BLM AZ STATE OFFICE
2014 MAY - 8 P 3:00
PHOENIX, ARIZONA

Allan Guthmiller
1561 Turf Dr.
Henderson, NV 89002-9329

702-496-5475
RTMC-ALLAN@COX.NET

LOCATION NOTICE FOR PLACER MINING CLAIM

NOTICE IS HEREBY GIVEN that the "GOT MINE"

_____ placer mining claim has been located by
ALLAN GUTHMILLER whose current mailing
address is 1521 TURF DR.
HENDERSON, NV 89002

RECEIVED
BLM AZ STATE OFFICE
PHOENIX, ARIZONA
2014 MAY - 8
RECEIVED
BLM AZ STATE OFFICE
PHOENIX, ARIZONA
2014 MAY - 8
BLM
Date
Stamp

The general course of this claim is NORTH-SOUTH and it is situated in
MOJAVE County, Arizona.

This claim is 1320 feet in length and 660 feet in width. This claim runs from the
location monument on which this location notice is posted approximately 660 feet in a NORTH
direction to the NORTH end line and 330 feet in a WEST direction to the WEST end line.
This claim is marked by four monuments, one at each corner of the claim.

The location monument on which this notice is posted is situated within Section 14, Township
29 N, Range 17 W, Gila Salt River Base and Meridian, Arizona. This claim encompasses
portions of the following legal subdivision(s) if located by legal subdivision or the following quarter section (s)
section (s), Township (s) and Range (s) SEC 14, T 29 N, R 17 W, SW
SUBDIVISION, Gila Salt River Base and Meridian, Arizona.

The locality of this claim with reference to some natural object or permanent monument and additional
information (if any) concerning its locality are as follows: APPROX. 2065' FROM THE
INTERSECTION OF PIERCE FERRY RD. AND CHARLES
DRIVE TO THE DISCOVERY MARKER IN A NE DIRECTION

DATED AND POSTED on the ground this 20 day of APRIL, 2014.
LOCATOR (s) Allan Guthmiller ALLAN GUTHMILLER

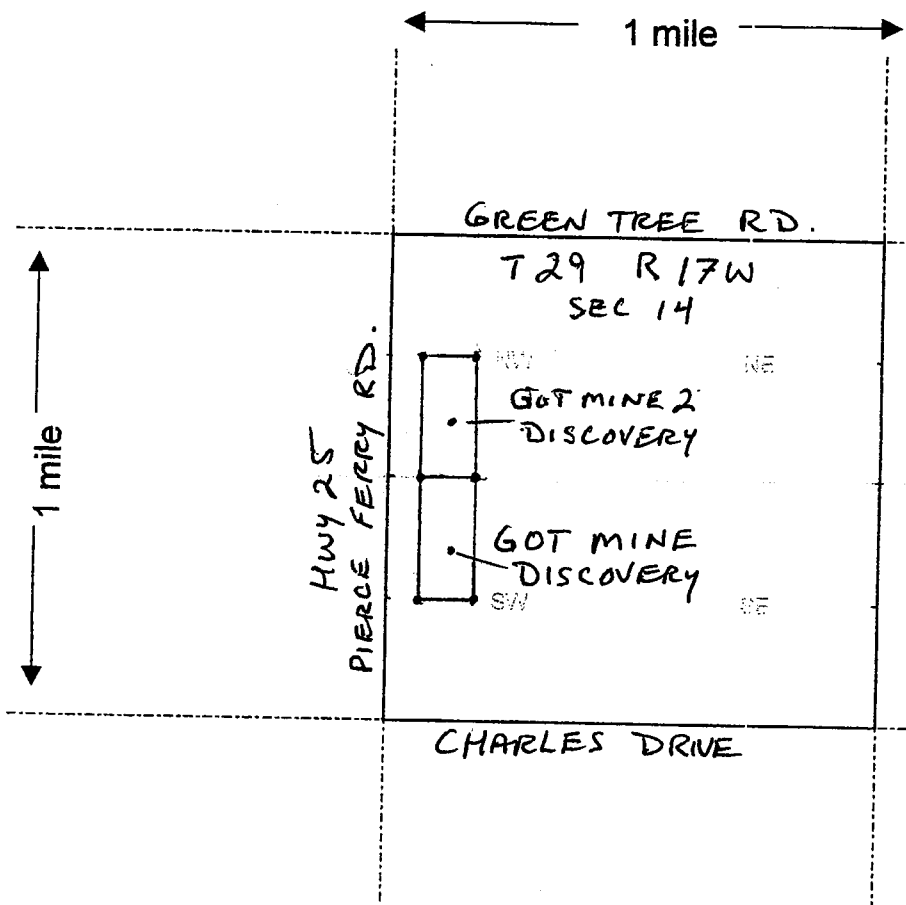
Form MCF102
Revised July 2005

AMC428215

RECEIVED
BLM AZ STATE OFFICE
2014 MAY - 8 P 3:00
PHOENIX, ARIZONA

MINING CLAIM MAP

Lode () Placer



RECEIVED
BLM AZ STATE OFFICE
FILED WITH APB21/BUS NOT
ACCEPTED THIS DATE.

Scale : 1" = 2000 feet



1. The above map depicts the GOT MINE mining claim, which is located in Section (s) 14, Township 29 N, Range 17 W, Gila and Salt River Base and Meridian, MOJAVE County, Arizona.

2. The type of corner and location monuments used are as follows: WOOD 2" x 4" x 48", WHITE COLOR, WITH BOLD BLACK LETTERS

3. The bearings and distances in degrees and feet between claim corners are as depicted on the map.

* SEE SATELLITE IMAGE FOR BETTER DETAILS (ATTACHED)

Form MCF100a
Revised July 2005


This form is available from the Arizona Department of Mines & Mineral Resources and may be reproduced.

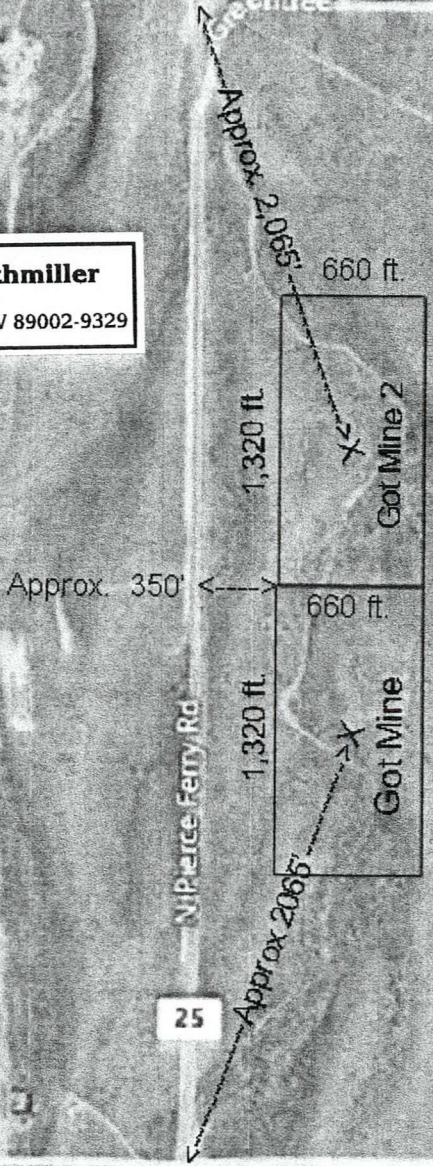
ANCU28215

AMC428215

T29N R17W Mojave County
BLM AZ STATE OFFICE
RECEIVED
2014 MAY -8 P 3:00
PHOENIX, ARIZONA

RECEIVED
BLM AZ STATE OFFICE
APR 28 P 3:00
PHOENIX, ARIZONA

 **Allan Guthmiller**
1561 Turf Dr.
Henderson, NV 89002-9329



Sec 14

Smoketree

Greentree

N Verde Rd

Sandy Point Dr

N Saguaro Rd

Byron Ln

Byron Ln

N Marras St

N ... Rd

N ... Ln

Dirtwood Dr

N Apple Ln

N Peach Ln

N Pear Ave

Allan Guthmiller
1561 Turf Dr.
Henderson, NV 89002-9329

702-496-5475
RTMC-ALLAN @ COX.NET

RECEIVED
BLM AZ STATE OFFICE
2014 MAY -8 P 3:00
PHOENIX, ARIZONA

LOCATION NOTICE FOR PLACER MINING CLAIM

NOTICE IS HEREBY GIVEN that the "GOT MINE 2"
~~RTMC~~ placer mining claim has been located by
ALLAN GUTHMILLER whose current mailing
address is 1561 TURF DR.
HENDERSON, NV 89002

RECEIVED
BLM AZ STATE OFFICE
2014 APR 28 P 3:00
PHOENIX, ARIZONA
ACCEPTED THIS DATE
BLM
Date
Stamp

The general course of this claim is NORTH-SOUTH and it is situated in
MOHAVE County, Arizona.

This claim is 1320 feet in length and 660 feet in width. This claim runs from the
location monument on which this location notice is posted approximately 660 feet in a NORTH
direction to the NORTH end line and 330 feet in a WEST direction to the WEST end line.
This claim is marked by four monuments, one at each corner of the claim.

The location monument on which this notice is posted is situated within Section 1, Township
29 N, Range 17 W, Gila Salt River Base and Meridian, Arizona. This claim encompasses
portions of the following legal subdivision(s) if located by legal subdivision or the following quarter section (s)
section (s), Township (s) and Range (s) SEC 14, T29N, R17W, NW
NW SUBDIVISION, Gila Salt River Base and Meridian, Arizona.

The locality of this claim with reference to some natural object or permanent monument and additional
information (if any) concerning its locality are as follows: APPROX. 2,065' FROM THE
INTERSECTION OF PIERCE FERRY RD. AND GREENTREE RD.
TO THE DISCOVERY MARKER IN A S.E. DIRECTION

DATED AND POSTED on the ground this 20 day of APRIL, 2014.
LOCATOR (s) Allan Guthmiller ALLAN GUTHMILLER

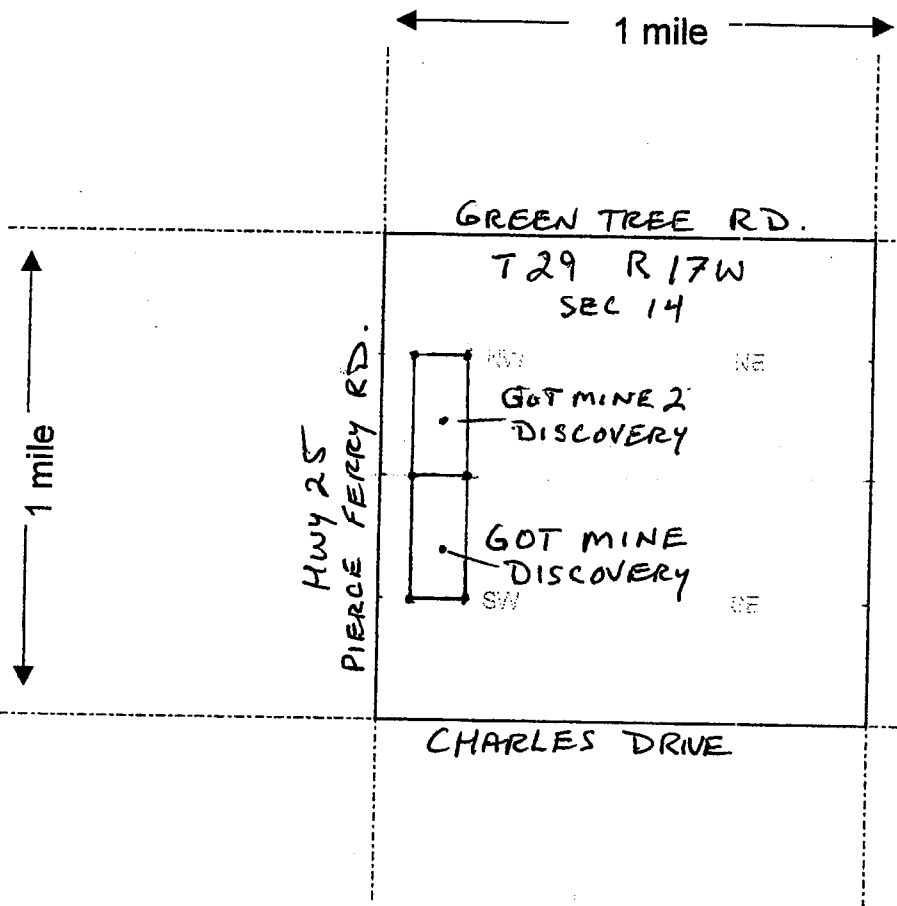
Form MCF102
Revised July 2005

AMC428216

AMC428216

MINING CLAIM MAP

Lode () Placer



RECEIVED
BLM AZ STATE OFFICE
PHOENIX, ARIZONA
2011 APR 28 P 3:00

RECEIVED
BLM AZ STATE OFFICE
PHOENIX, ARIZONA
2011 MAY - 8 P 3:01

Scale : 1" = 2000 feet

1. The above map depicts the GOT MINE 2 mining claim, which is located in Section (s) 14, Township 29 N, Range 17 W, Gila and Salt River Base and Meridian, MOJAVE County, Arizona.

2. The type of corner and location monuments used are as follows: WOOD 2" x 4" x 48,"
WHITE COLOR, WITH BOLD BLACK LETTERS

3. The bearings and distances in degrees and feet between claim corners are as depicted on the map.

* SEE SATELLITE IMAGE FOR BETTER DETAILS (ATTACHED)

Form MCF100a
Revised July 2005

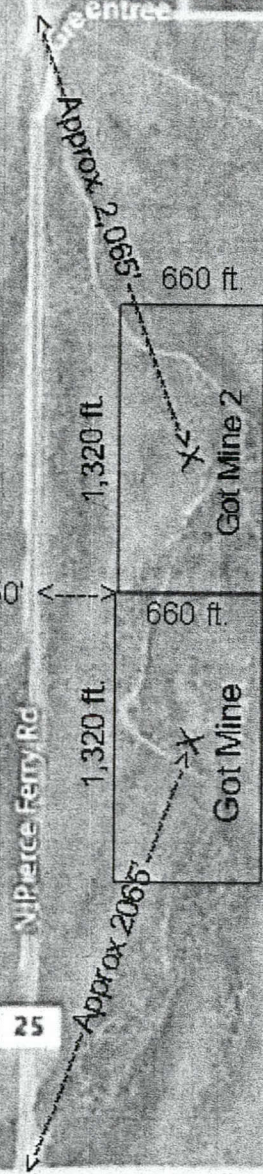
This form is available from the Arizona Department of Mines & Mineral Resources and may be reproduced.

Allan Guthmiller
1561 Turf Dr.
Henderson, NV 89002-9329

AMC428216

T 29N R17W Mojave County
RECEIVED
BLM AZ STATE OFFICE
2014 MAY -8 P 3:01
PHOENIX, ARIZONA

RECEIVED
BLM AZ STATE OFFICE
APR 28 2014 P 3:01
ACCEPTED THIS DATE
PHOENIX, ARIZONA



Sec 14

Charles Dr

Byron Ln

Byron Ln

Sandy Point Dr

N Saguaro Rd

N Verde Rd

Cocalla Dr

Cocalla Dr

Cocalla Dr

Cocalla Dr

Cocalla Dr

Input Parameters for Geographic Report with Land

System Id = CR

Admin State = AZ

Geo State = AZ

Casetype Begins With

Case Disp Txt = AUTHORIZED, CANCELLED, EXPIRED, PENDING, REJECTED, RELINQUISHED, WITHDRAWN

Mer Twp Rng =

Section =

Mtrs = 14 0290N 0170W 014, 14 0290N 0170W 999

Commodity =

Commodity Txt =

Pending Org =

Pend Org Decode =

Total Rows Returned: 7

RUN TIME: 12:20 PM

UNITED STATES DEPARTMENT OF INTERIOR
BUREAU OF LAND MANAGEMENT
GEOGRAPHIC REPORT WITH LAND
Sorted by Serial Number

RUN DATE: 05/16/2014
Page 2 of 2

Adm State: AZ

286203 AUTHORIZED 014 MNR 1 NENENENE;

Serial Number: AZA 035282

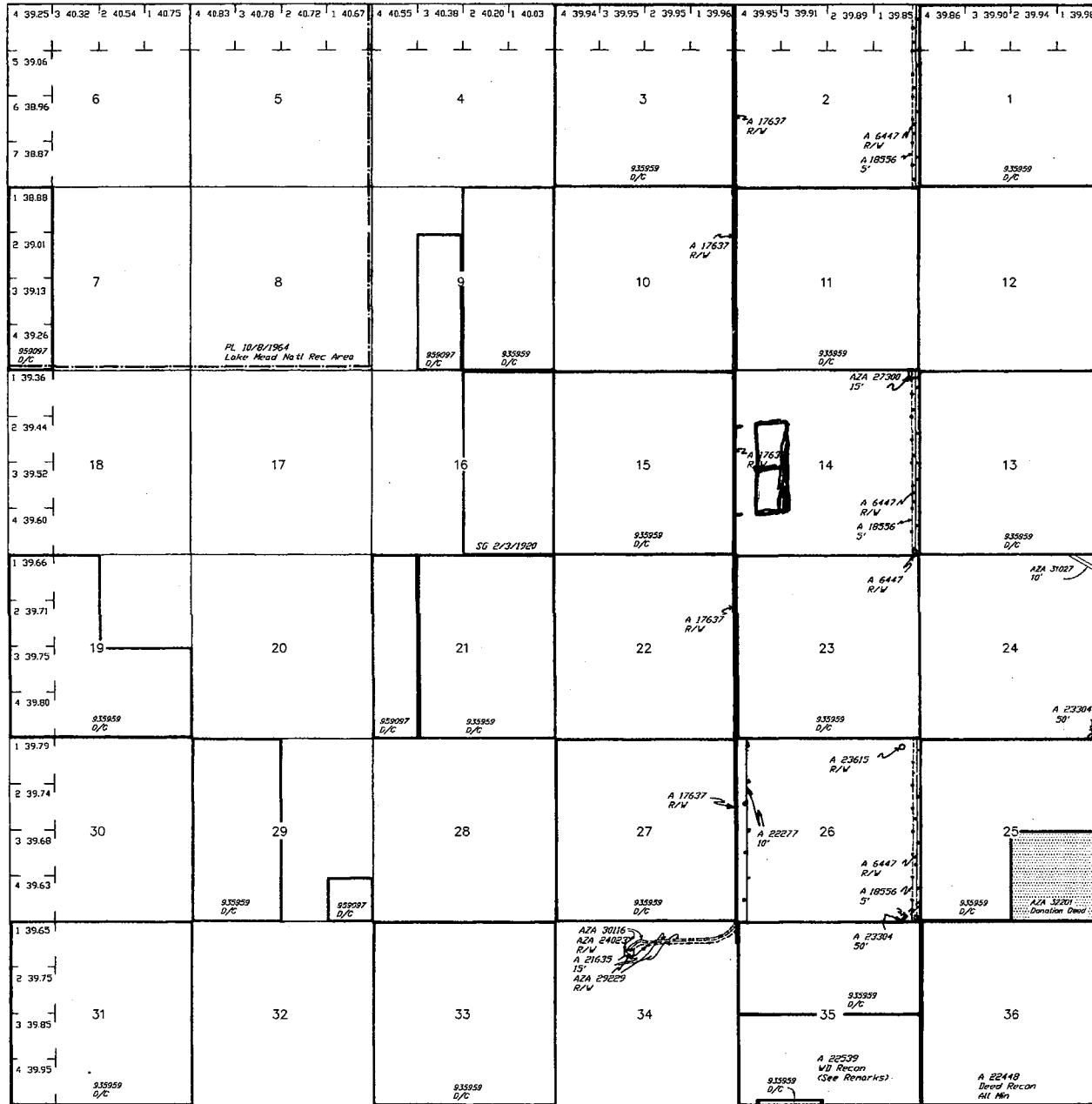
Total Case Acres: 5.000

<u>Casetype</u>	<u>Case Disp</u>	14	0290N	0170W	<u>Sect</u>	<u>Sur Typ</u>	<u>Sur Num</u>	<u>Suff</u>	<u>Subdivision</u>	<u>Act Pend</u>
281001	AUTHORIZED				014	MNR			S2S2S2S2S2;	

TOWNSHIP 29 NORTH RANGE 17 WEST OF THE GILA AND SALT RIVER MERIDIAN, ARIZONA

MOHAVE COUNTY

STATUS OF PUBLIC DOMAIN
LAND AND MINERAL TITLES
AND ACQUIRED LANDS



INDEX TO SEGREGATED TRACTS				
RESURVEY	ORIGINAL SURVEY			
TRACT NO	T	R	SEC	SUBDIVISION

FOR ORDERS AFFECTING DISPOSAL OR USE OF UNIDENTIFIED LANDS WITHDRAWN FOR CLASSIFICATION, MINERALS, WATER AND/OR OTHER PUBLIC PURPOSES, REFER TO INDEX OF MISCELLANEOUS DOCUMENTS.

DIST NO 2

GRAZING DIST NO 2

All Lds within 6 miles of Colorado River W of 114 Mer included in Temp Wd Colorado River Survey SO 1/31/1903

PLO 504B Rev Wll SO 1/31/1903 - See Hl Secs 5, 6

A22289 R/W 5'

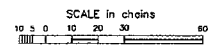
Sec 22 : SE1/AE1/AE1/A M&B
Sec 26 : NW1/4NW1/4NW1/4 M&B

A22539 WD Recon

Sec 35 : Excepted Pierce Ferry Rd

AZA 30747 R/W


Sec 14 : NE1/4NE1/4SE1/4



WARNING STATEMENT
This plot is the Bureau's Record of Title, and should be used only as a graphic display of the township survey data. Records herein do not reflect title changes which may have been effected by lateral encroachments of rivers or other bodies of water. Refer to the cadastral surveys for official survey information.

Lot Long 35°50'57"N
114°03'45"W

CURRENT TO	GS	GSR Mer
10-15-2003	PV	T 29 N R 17 W

 **Allan Guthmiller**
1561 Turf Dr.
Henderson, NV 89002-9329

PLACE STICKER AT TOP OF ENVELOPE TO THE RIGHT OF THE RETURN ADDRESS TO BE MAILED AT DOTTED LINE

CERTIFIED MAIL™





7010 0290 0003 4149 5463

RECEIVED
BLM AZ STATE OFFICE
2014 MAY -8 P 3:00
PHOENIX, ARIZONA

 U.S. POSTAGE
PAID
LAS VEGAS, NV
89199
MAY 06, 14
AMOUNT
\$7.40
00066814-19

1000 85004



with piece

Dept. of the Interior
Bureau of Land Management / IAC
One N. Central Ave. Suite 800
Phoenix, AZ 85004-4427

